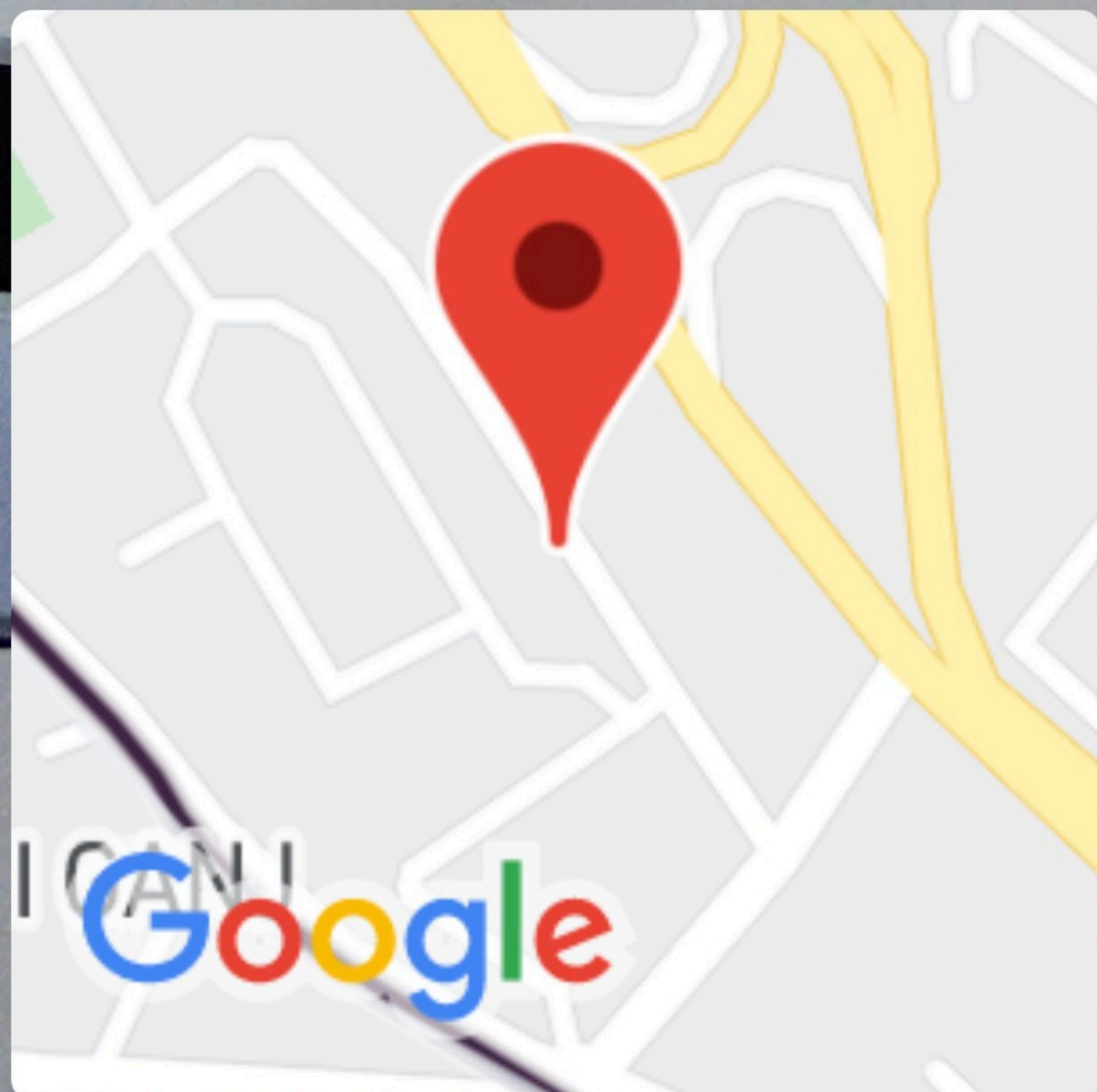


GPS Map Camera



## Delhi, Delhi, India

ADMINISTRATION BLOCK, INDIRA GANDHI DELHI TECHNICAL  
UNIVERSITY FOR WOMEN, GGS University, Kashmere Gate, Delhi,  
110006, India

Lat 28.66449°

Long 77.233771°

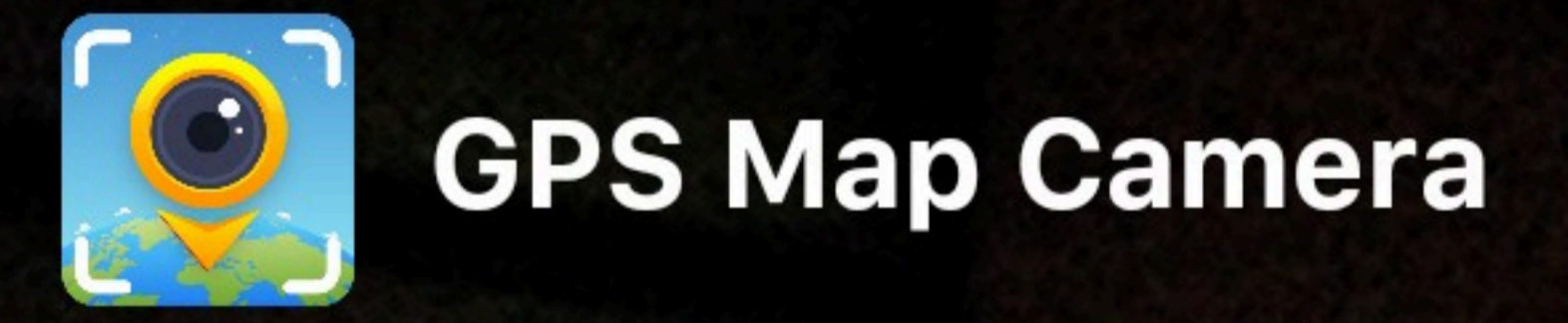
03/06/22 03:40 PM





Category	Item	Value	Unit
Electrical	1.1.1	100	W
	1.1.2	200	W
	1.1.3	300	W
	1.1.4	400	W
Mechanical	2.1.1	150	W
	2.1.2	250	W
	2.1.3	350	W
	2.1.4	450	W

The slide also features a diagram with handwritten text: 'EHP', 'STEP', and 'CSD'. Below the diagram, there is a section titled 'ADMINISTRATION BLOCK, INDIRA GANDHI DELHI TECHNICAL UNIVERSITY FOR WOMEN, GGS University, Kashmere Gate, Delhi, 110006, India'.



**Delhi, Delhi, India**  
ADMINISTRATION BLOCK, INDIRA GANDHI DELHI TECHNICAL  
UNIVERSITY FOR WOMEN, GGS University, Kashmere Gate, Delhi,  
110006, India  
Lat 28.664318°  
Long 77.233776°  
03/06/22 03:32 PM





 GPS Map Camera



**New Delhi, Delhi, India**

1669, Lothian Rd, Kashmere Gate, New Delhi, Delhi

110006, India

Lat 28.664247°

Long 77.232323°

31/05/22 04:26 PM





Unit - 1

**Example of Type 1 and Type 2 error:**

Type 1 and Type 2 error is presented as follows. Suppose a marketing company has 2 distributors (retailers) with varying capabilities. On the basis of capabilities, the company has grouped them into two categories (1) Competent retailer (2) Incompetent Retailer. Thus  $R_1$  is a competent retailer and  $R_2$  is an incompetent retailer.

When the firm has failed to reward a competent retailer, it has committed type -2 error. So also, when it was rewarded to an incompetent retailer, it has committed type-1 error.

The firm wishes to award a performance bonus (as a part of trade promotion) to encourage good retailer ship. Assume that two actions  $A_1$  and  $A_2$  would represent whether the bonus or trade incentive is given and not given. This is shown as follows:

BRM

To Whomsoever  
Dear M  
Respected



GPS Map Camera



**New Delhi, Delhi, India**

**1669, Lothian Rd, Kashmere Gate, New Delhi, Delhi**

**110006, India**

**Lat 28.664194°**

**Long 77.232479°**

**31/05/22 04:44 PM**





Unit - 1

**Sign Test:**

Sign-test is used with matched pair. The test is used to identify the pairs and decide whether the pair has more or less similar characteristics.

Example: Suppose, an experiment on the effect of brand name on quality perceptions is to be conducted. 10 persons are selected and asked to taste and compare the two products (beverage).

One of them is identified as branded well known beverage, and the other is a new beverage. In reality, the samples are identical. The respondents who tested were asked to rate the two samples on an ordinal scale. Two hypotheses are set up as follows:

$H_0$ : There is no difference between the perceived qualities of two beverages.  
 $H_a$ : There is a difference in the perceived qualities of two beverages.

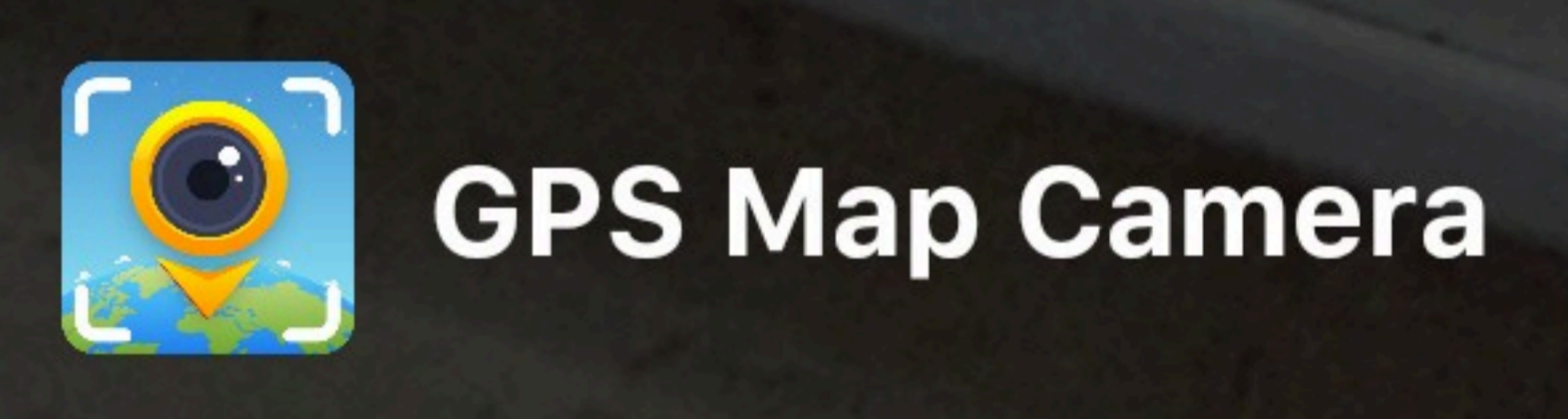
**Advantages**

1. They are quick and easy to use.
2. When data are not very accurate, these tests produce fairly good results.

**Disadvantages:**

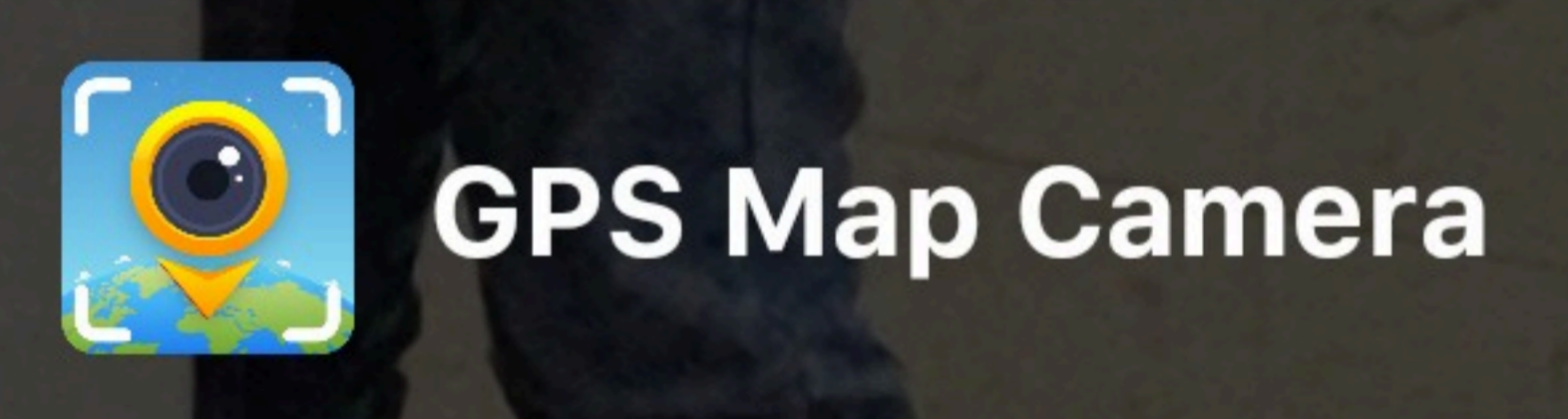
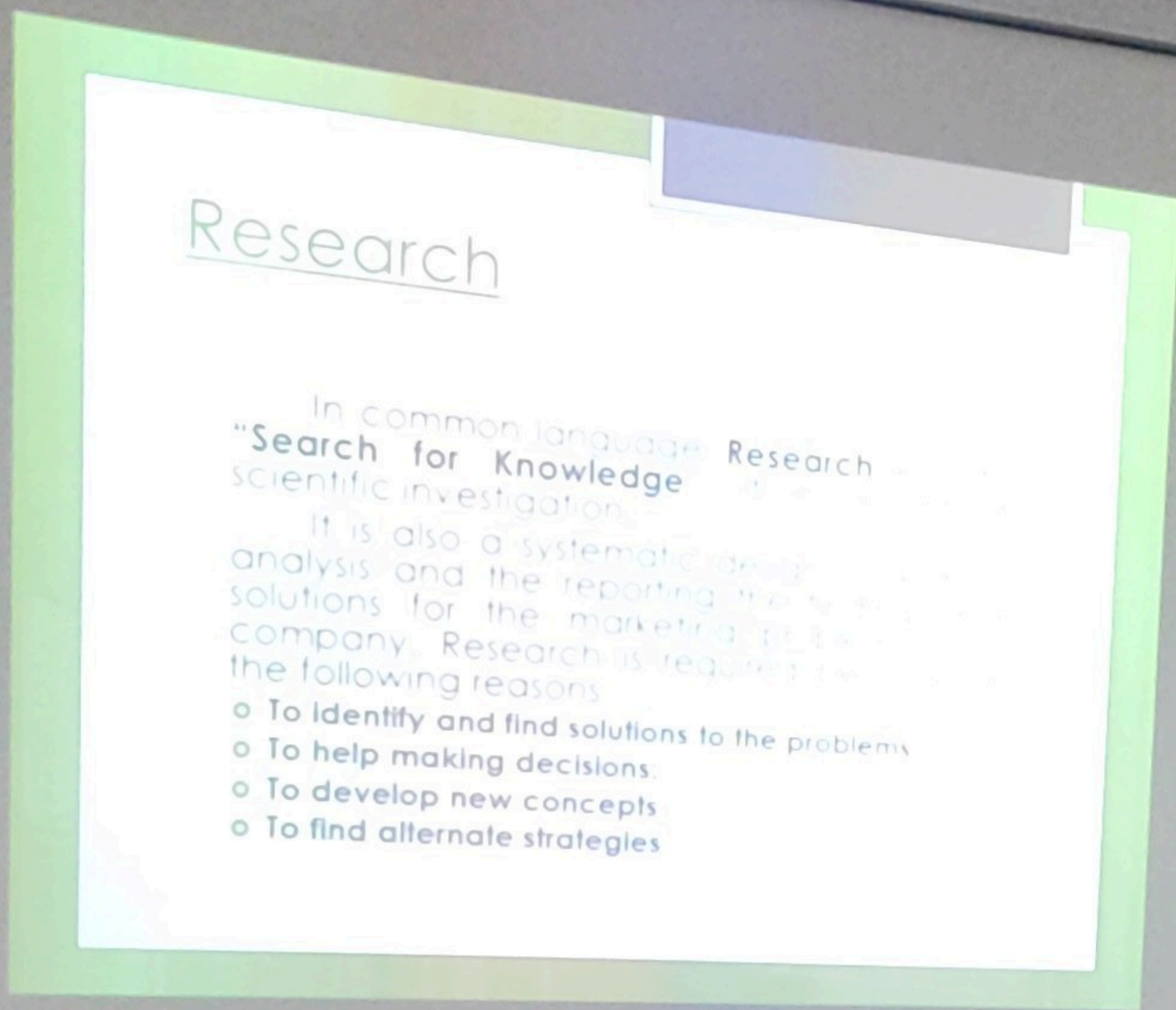
Non-parametric test involves the greater risk of accepting a false hypothesis and thus committing a Type 2 error.

88M



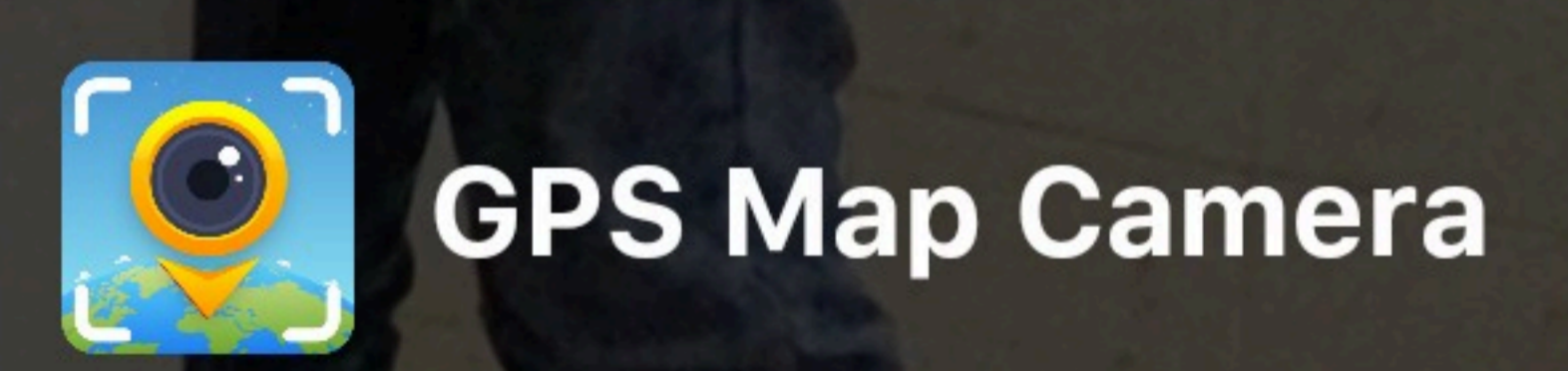
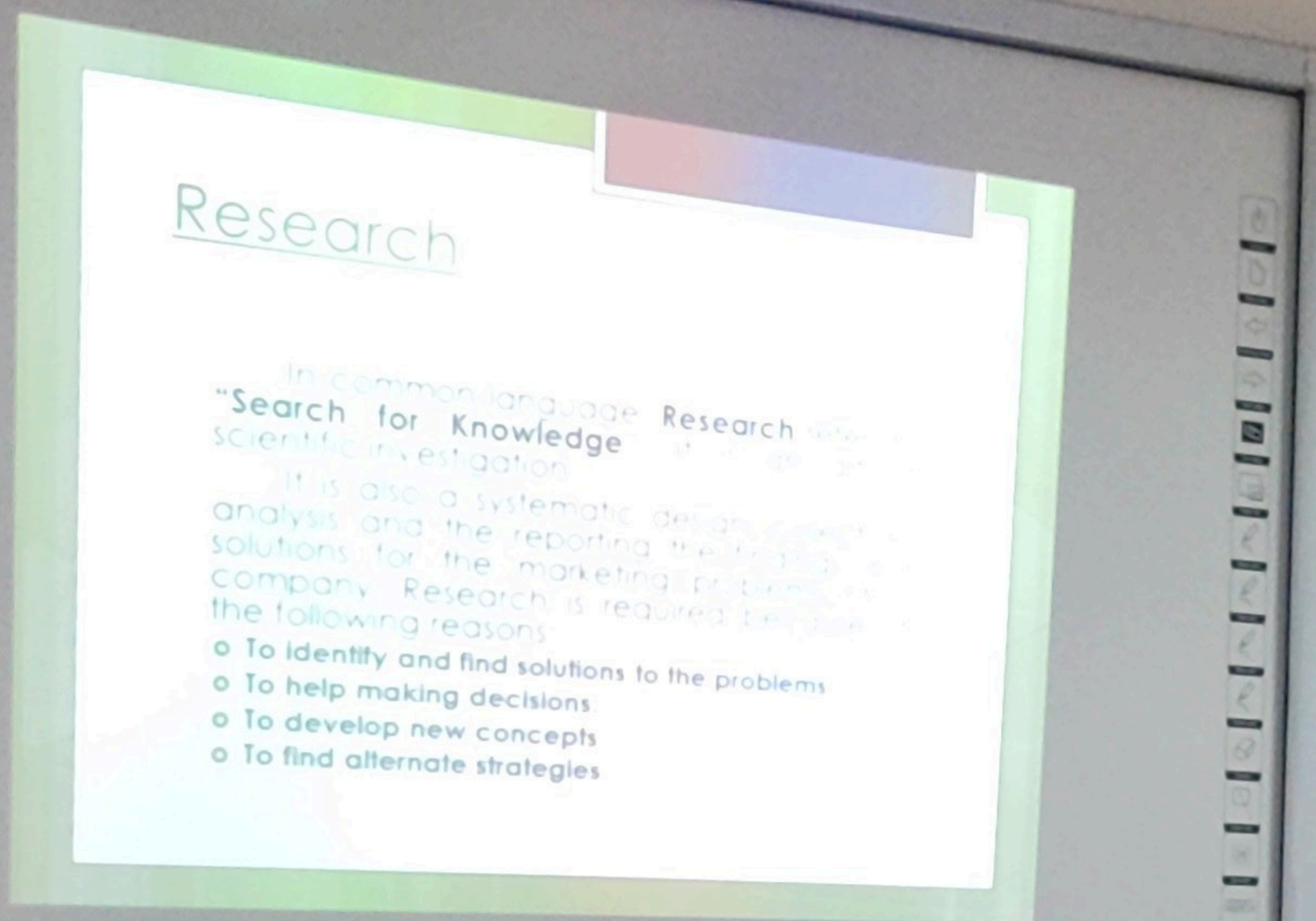
**New Delhi, Delhi, India**  
 1669, Lothian Rd, Kashmere Gate, New Delhi, Delhi  
 110006, India  
 Lat 28.664194°  
 Long 77.232476°  
 31/05/22 04:44 PM





**New Delhi, Delhi, India**  
**1669, Lothian Rd, Kashmere Gate, New Delhi, Delhi**  
**110006, India**  
**Lat 28.664147°**  
**Long 77.232546°**  
**31/05/22 04:42 PM**





**New Delhi, Delhi, India**  
**1669, Lothian Rd, Kashmere Gate, New Delhi, Delhi**  
**110006, India**  
**Lat 28.664147°**  
**Long 77.232546°**  
**31/05/22 04:42 PM**





GPS Map Camera



**New Delhi, Delhi, India**


1669, Lothian Rd, Kashmere Gate, New Delhi, Delhi  
110006, India

Lat 28.664182°

Long 77.232477°

31/05/22 04:38 PM





GPS Map Camera



## Delhi, Delhi, India

ADMINISTRATION BLOCK, INDIRA GANDHI DELHI TECHNICAL  
UNIVERSITY FOR WOMEN, GGS University, Kashmere Gate, Delhi,  
110006, India

Lat 28.664122°

Long 77.233592°

03/06/22 02:58 PM





GPS Map Camera



## Delhi, Delhi, India

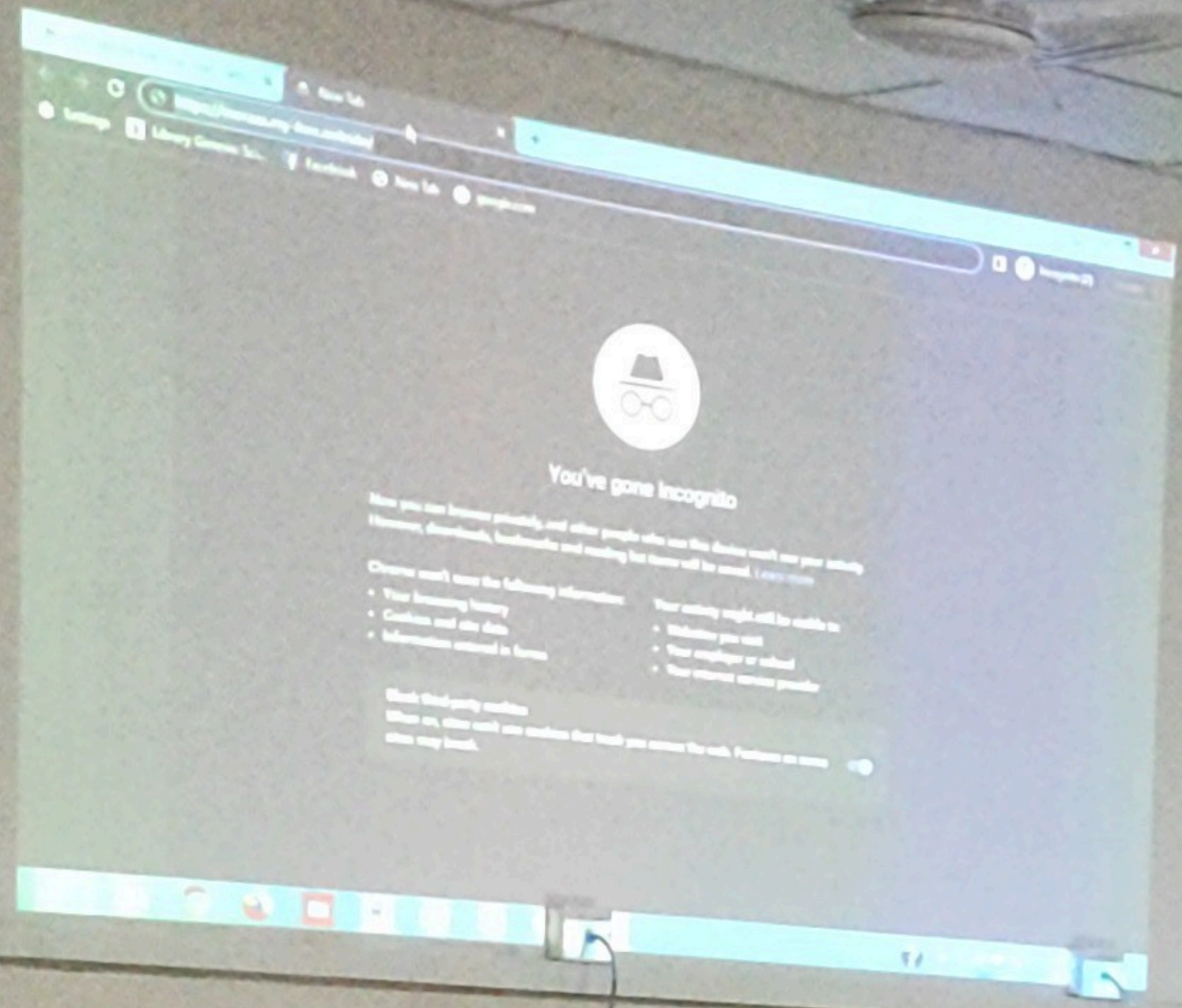
ADMINISTRATION BLOCK, INDIRA GANDHI DELHI TECHNICAL  
UNIVERSITY FOR WOMEN, GGS University, Kashmere Gate, Delhi,  
110006, India


Lat 28.664122°

Long 77.233592°

03/06/22 02:58 PM





 GPS Map Camera

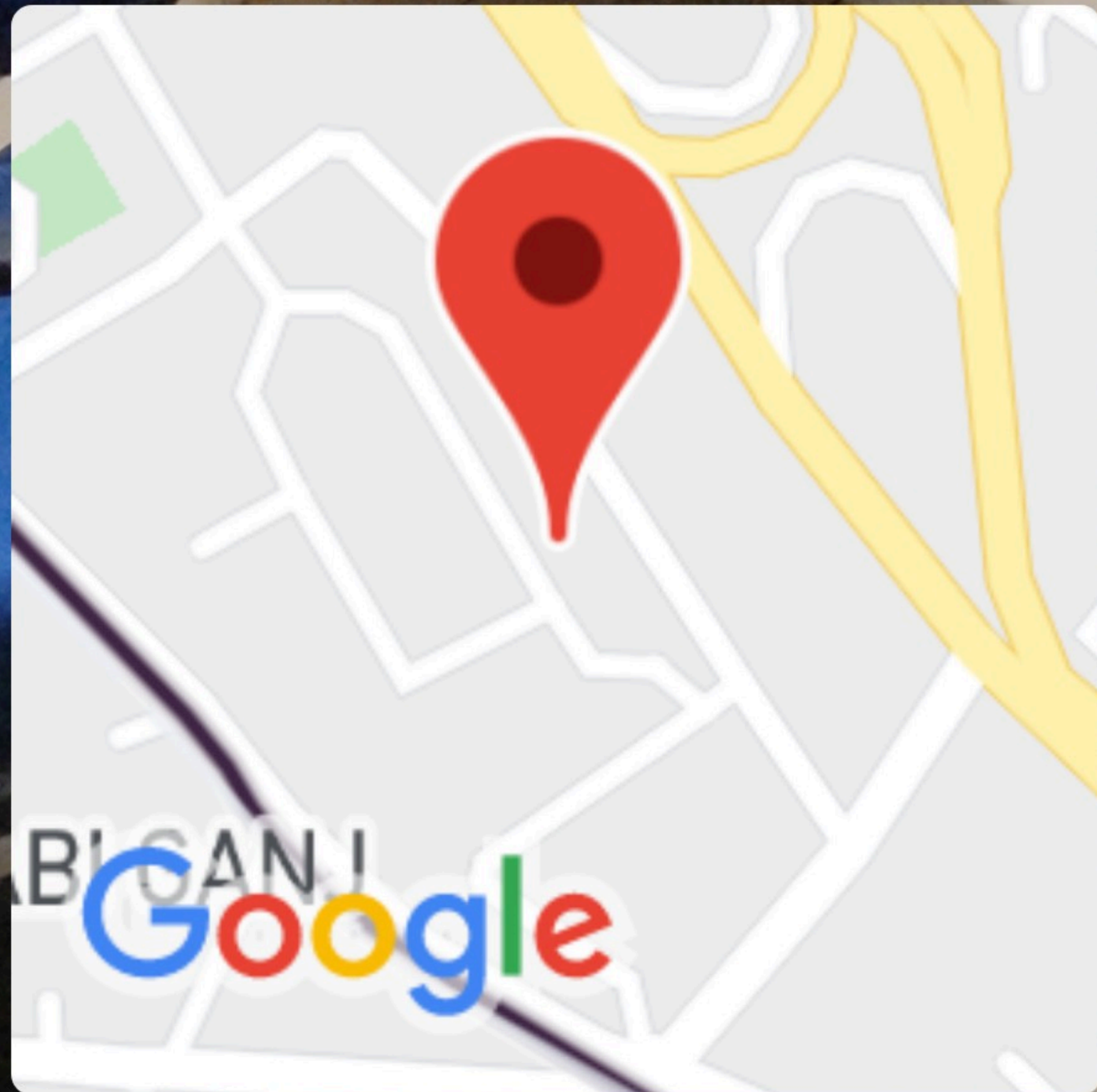


**Delhi, Delhi, India**  
ADMINISTRATION BLOCK, INDIRA GANDHI DELHI TECHNICAL  
UNIVERSITY FOR WOMEN, GGS University, Kashmere Gate, Delhi,  
110006, India  
Lat 28.664228°  
Long 77.233474°  
31/05/22 05:13 PM





GPS Map Camera



# Delhi, Delhi, India

ADMINISTRATION BLOCK, INDIRA GANDHI DELHI TECHNICAL UNIVERSITY FOR WOMEN, GGS University, Kashmere Gate, Delhi, 110006, India

Lat 28.664467°

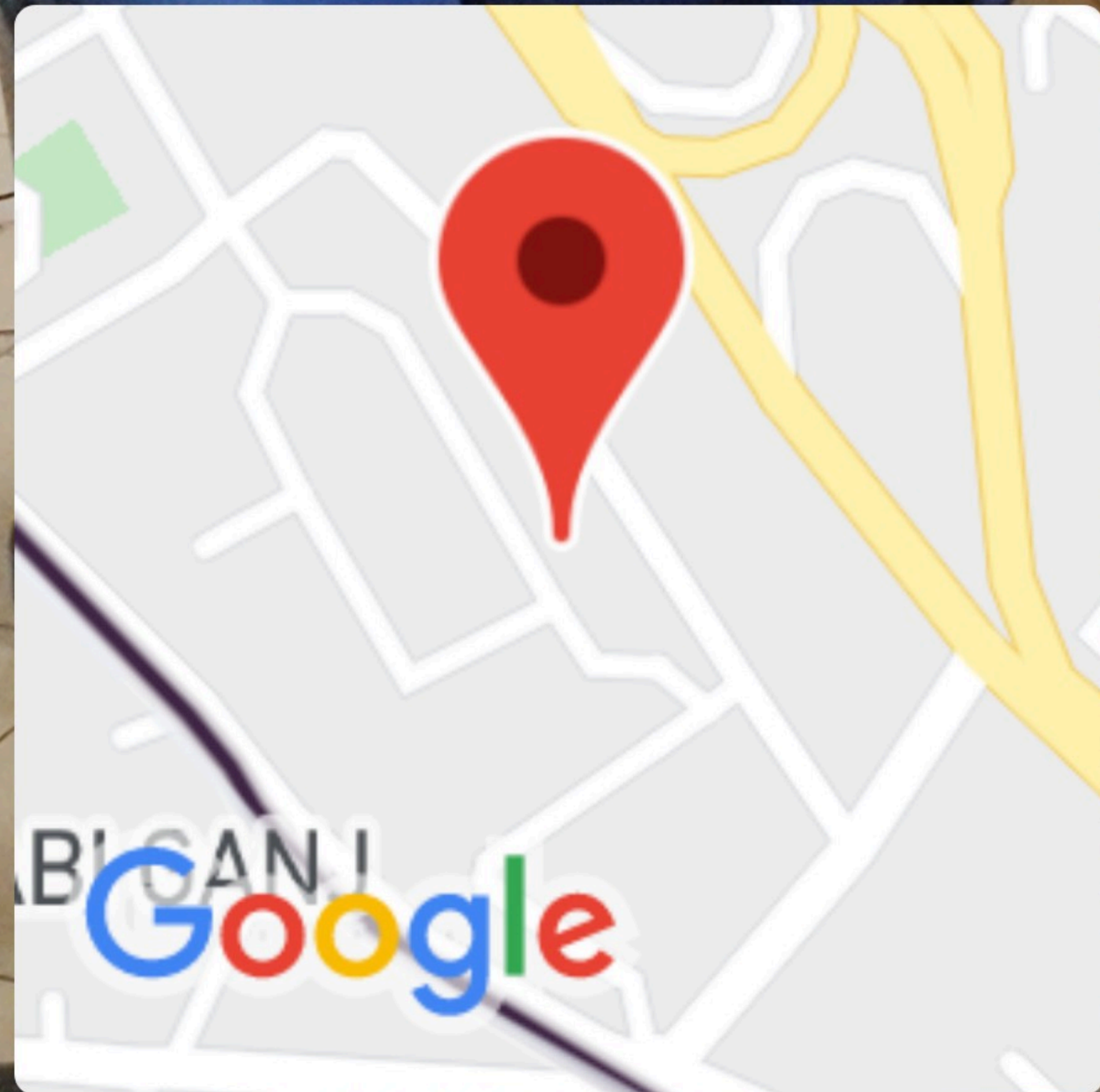
Long 77.233459°

31/05/22 04:53 PM





GPS Map Camera



# Delhi, Delhi, India

ADMINISTRATION BLOCK, INDIRA GANDHI DELHI TECHNICAL UNIVERSITY FOR WOMEN, GGS University, Kashmere Gate, Delhi, 110006, India

Lat 28.664467°

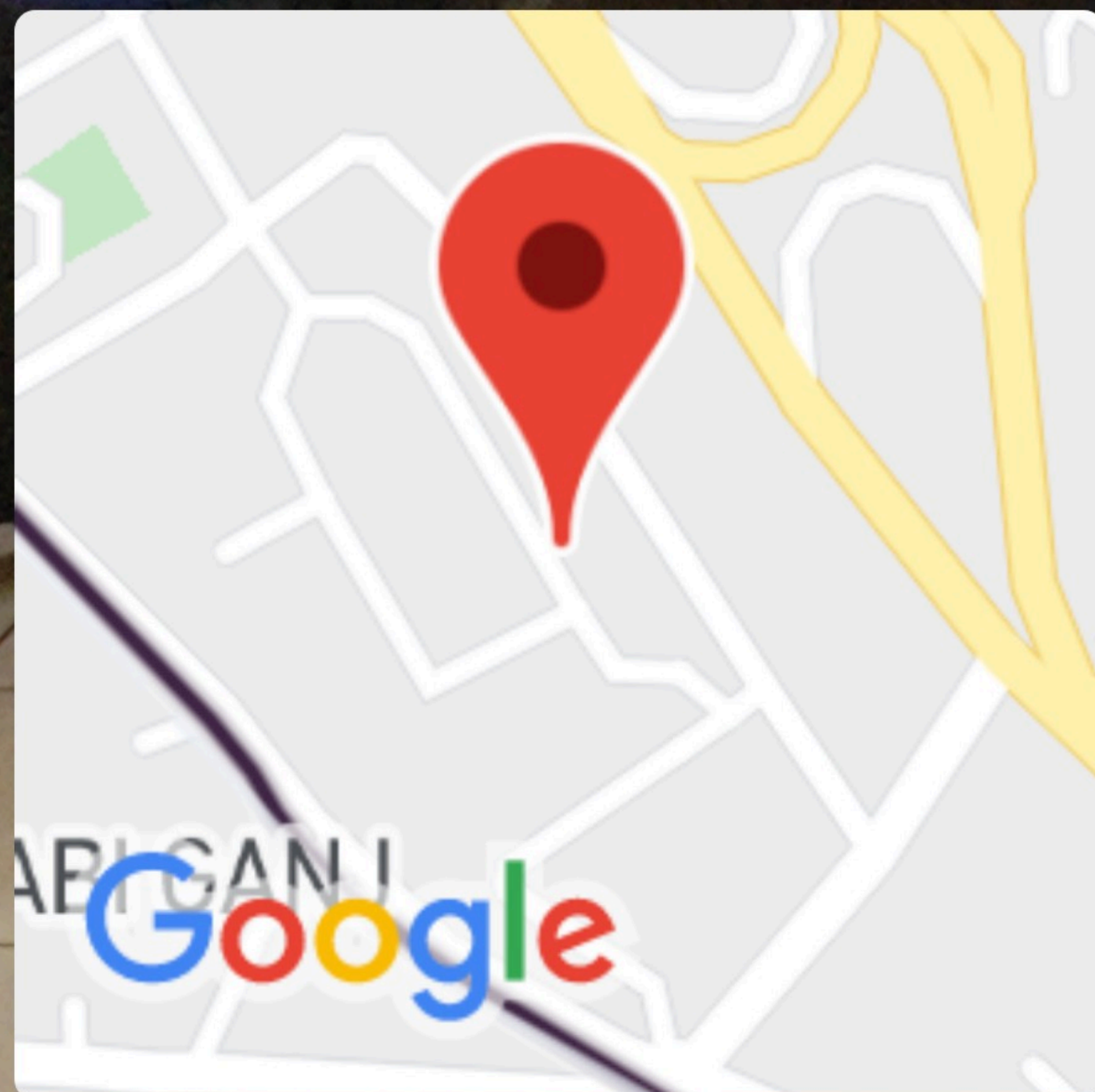
Long 77.233459°

31/05/22 04:53 PM





GPS Map Camera



**Delhi, Delhi, India**

**ADMINISTRATION BLOCK, INDIRA GANDHI DELHI TECHNICAL  
UNIVERSITY FOR WOMEN, GGS University, Kashmere Gate, Delhi,  
110006, India**

**Lat 28.664474°**


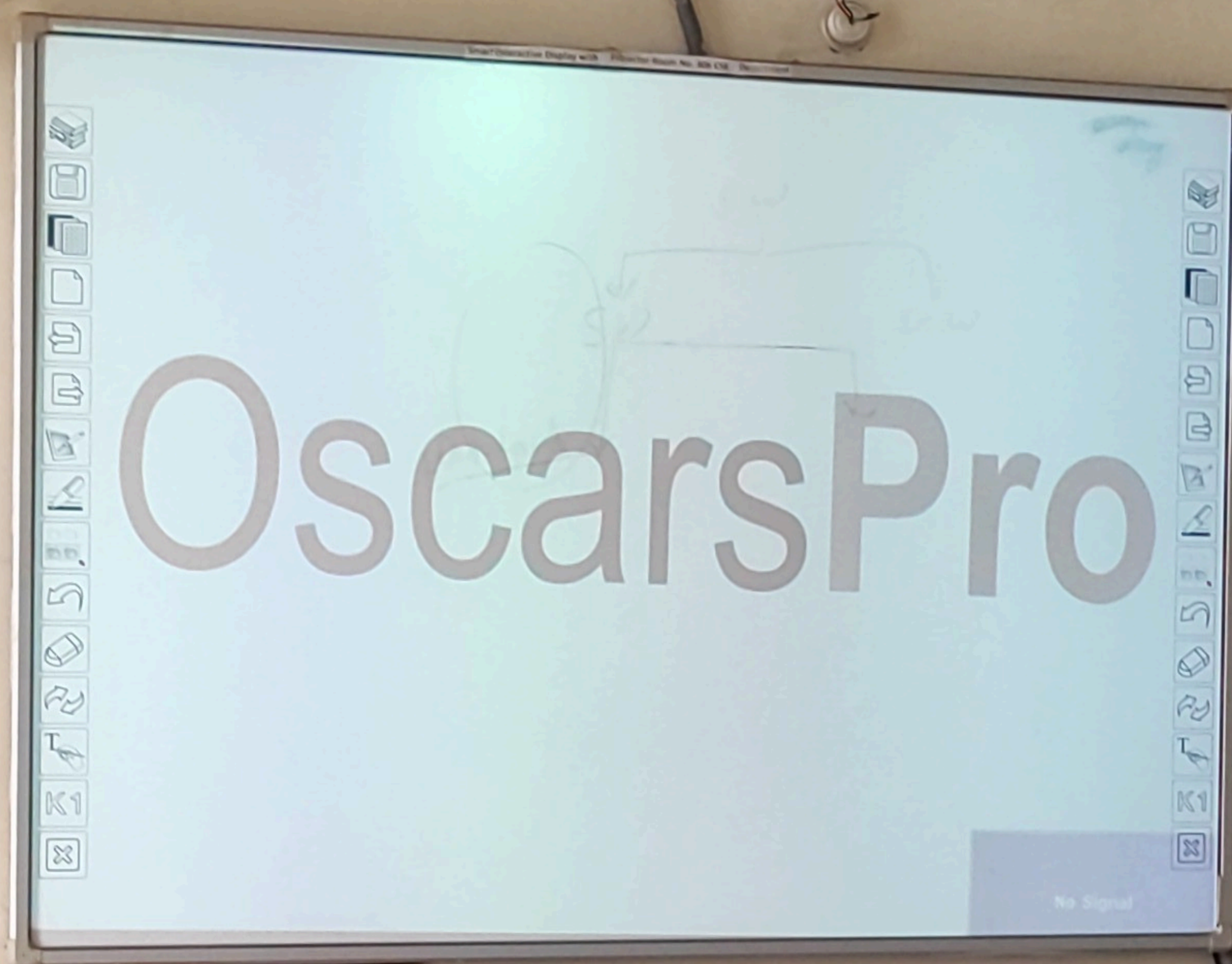
**Long 77.23337°**

**31/05/22 04:53 PM**





Please do not use the Marker on the Interactive Board. If you have any problem please contact to Mr. Rajeev (9829011234)



GPS Map Camera



**New Delhi, Delhi, India**

**1529-30, Kashmere Gate, New Delhi, Delhi 110006, India**

**Lat 28.664455°**

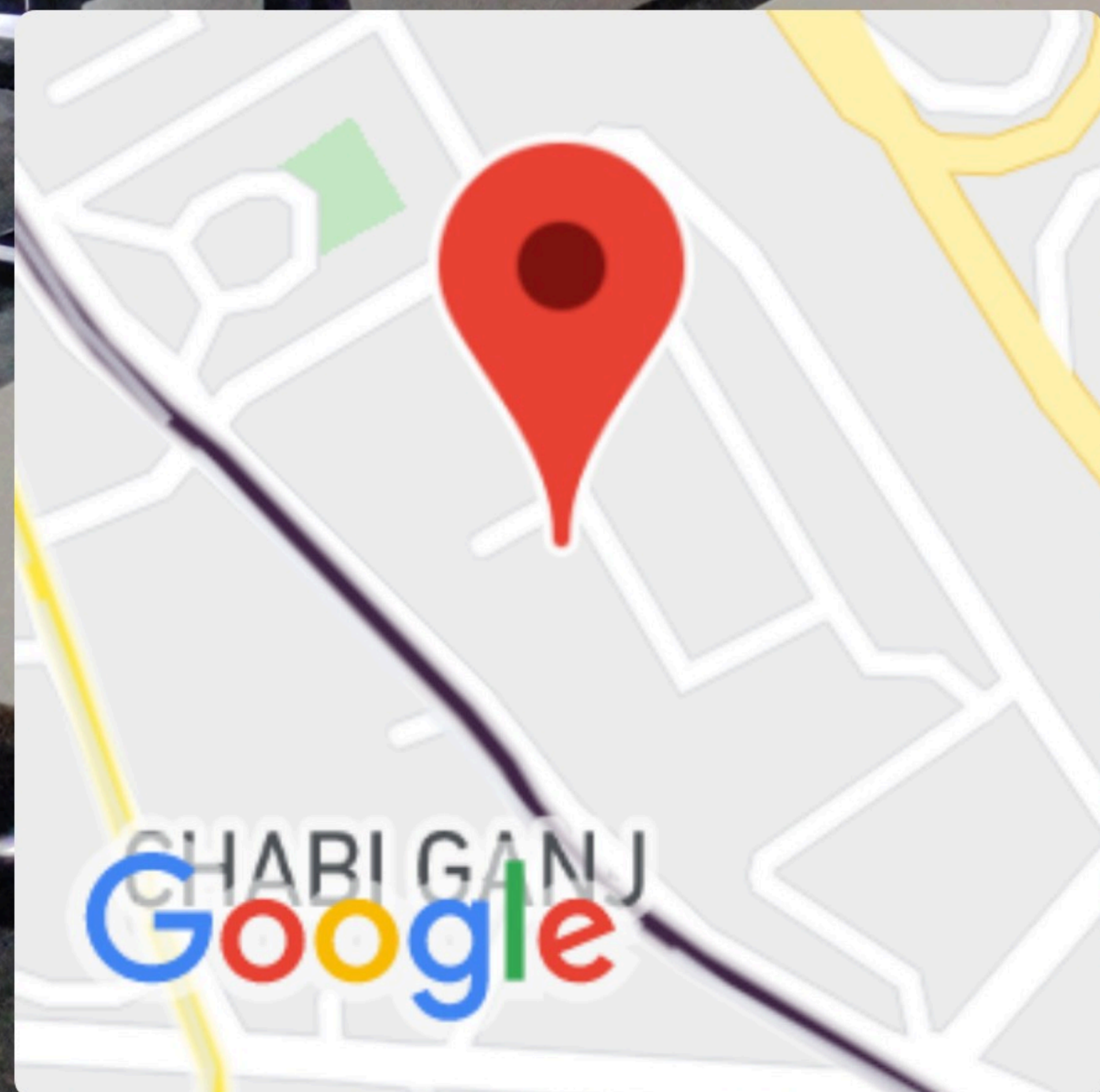
**Long 77.232223°**

**31/05/22 04:13 PM**





GPS Map Camera



**New Delhi, Delhi, India**

1529-30, Kashmere Gate, New Delhi, Delhi 110006, India

Lat 28.664444°

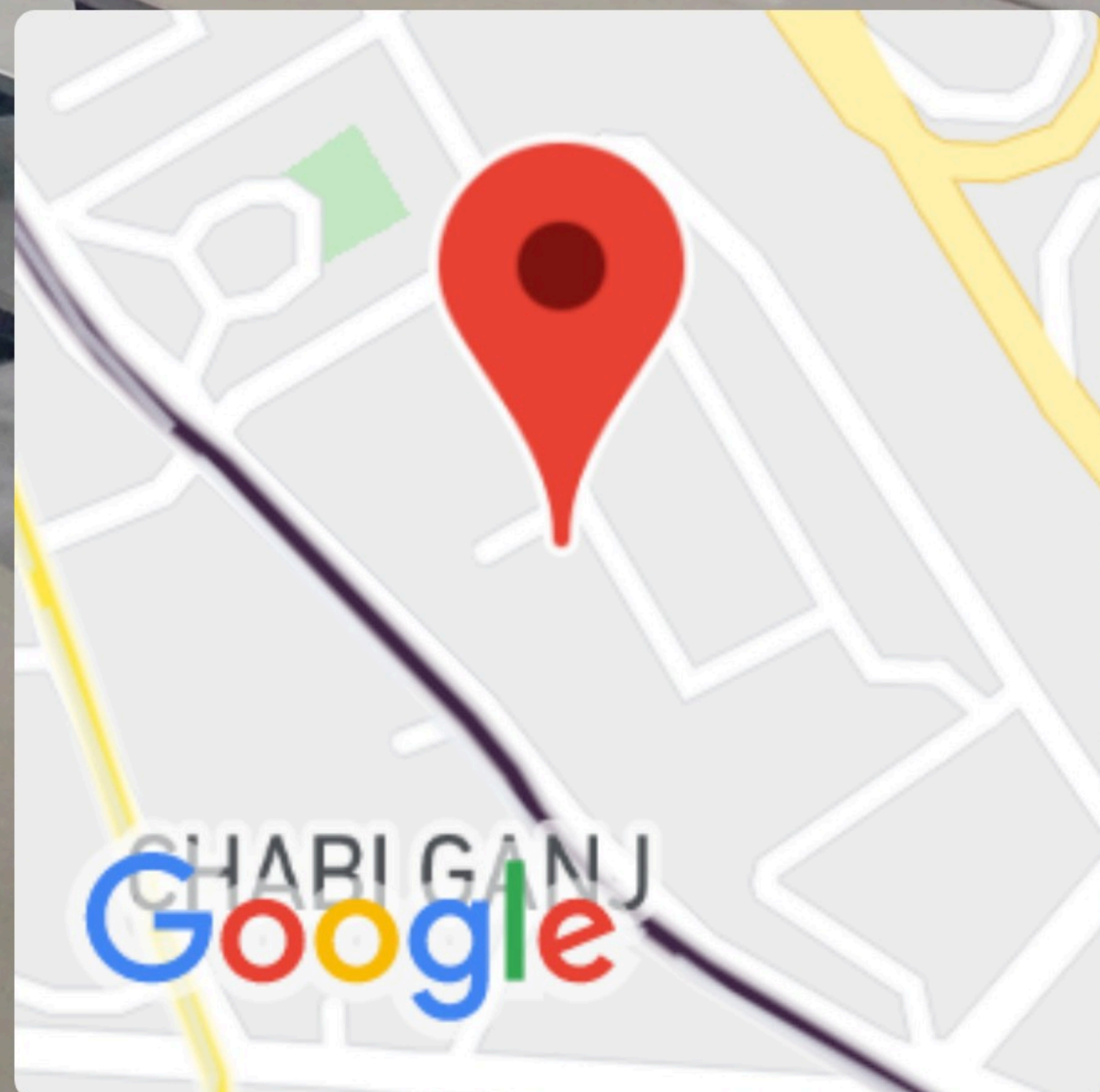
Long 77.232254°

31/05/22 04:17 PM





GPS Map Camera



**New Delhi, Delhi, India**

**1529-30, Kashmere Gate, New Delhi, Delhi 110006, India**

**Lat 28.664469°**

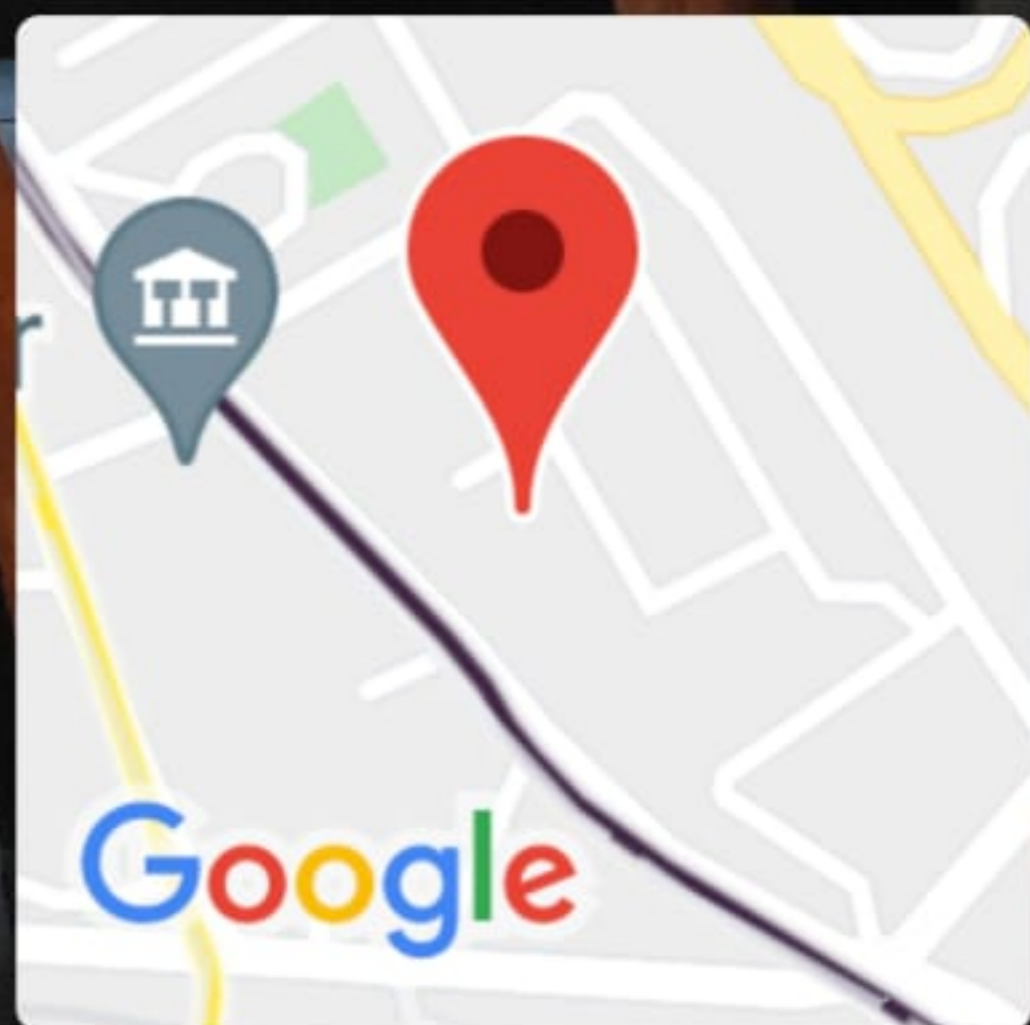
**Long 77.23224°**

**31/05/22 04:15 PM**





GPS Map Camera



**New Delhi, Delhi, India**

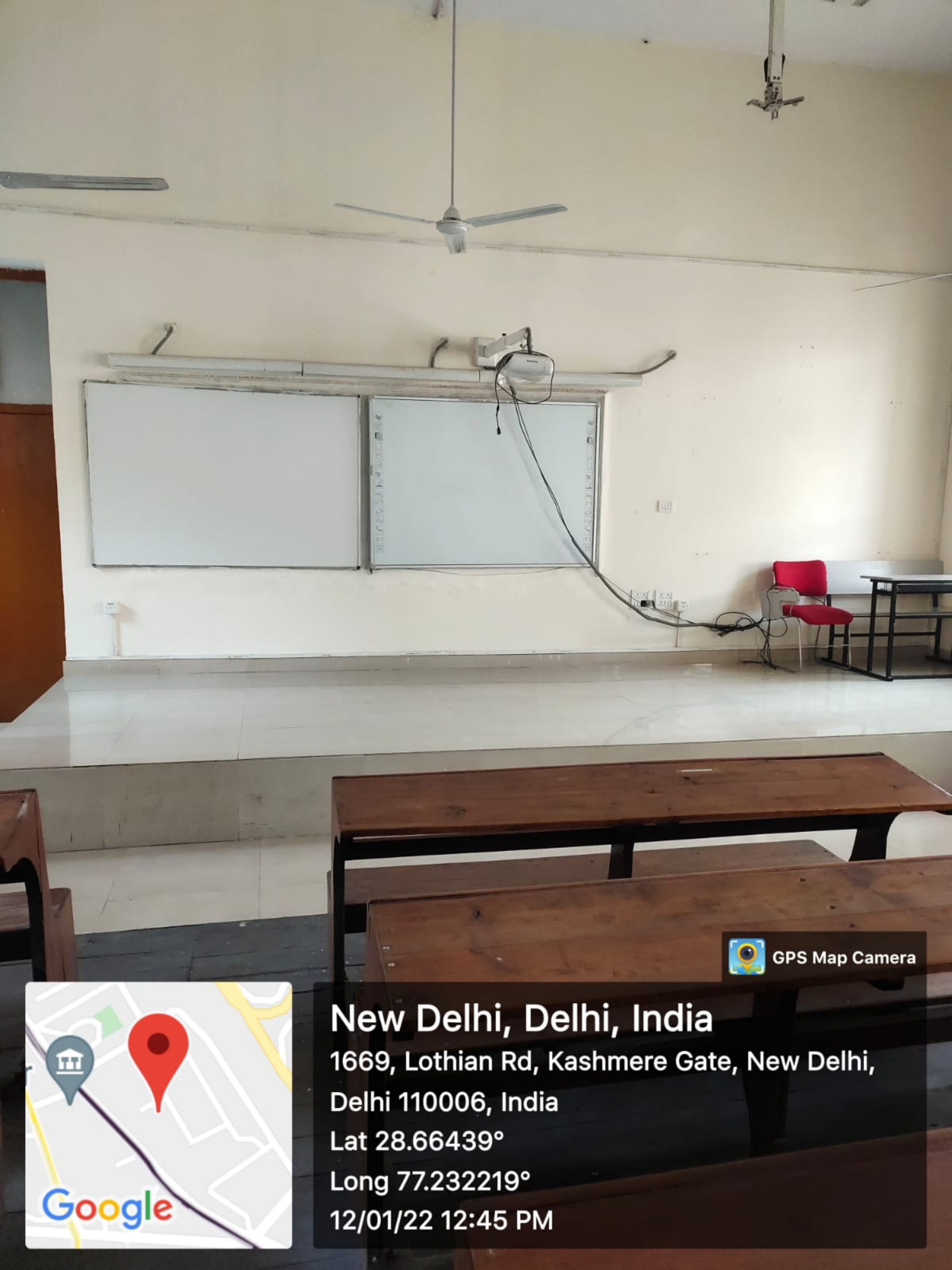
1669, Lothian Rd, Kashmere Gate, New Delhi, Delhi 110006,  
India

Lat 28.664301°

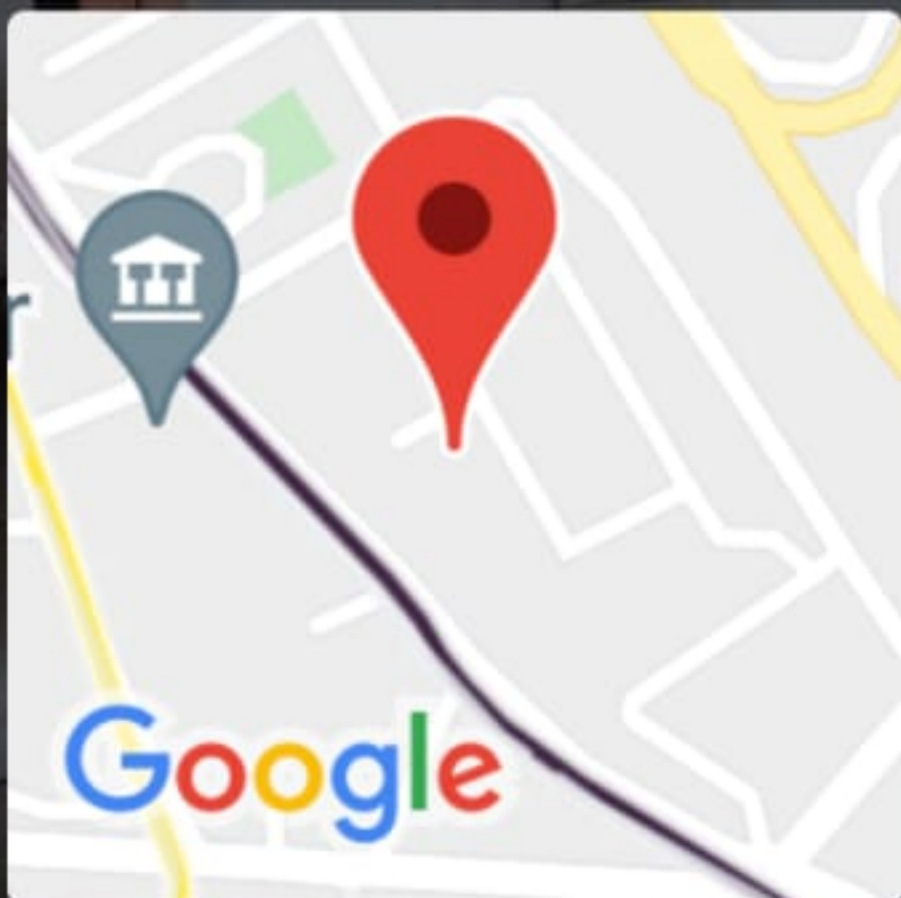
Long 77.23222°

12/01/22 12:46 PM





GPS Map Camera



**New Delhi, Delhi, India**

1669, Lothian Rd, Kashmere Gate, New Delhi,  
Delhi 110006, India

Lat 28.66439°

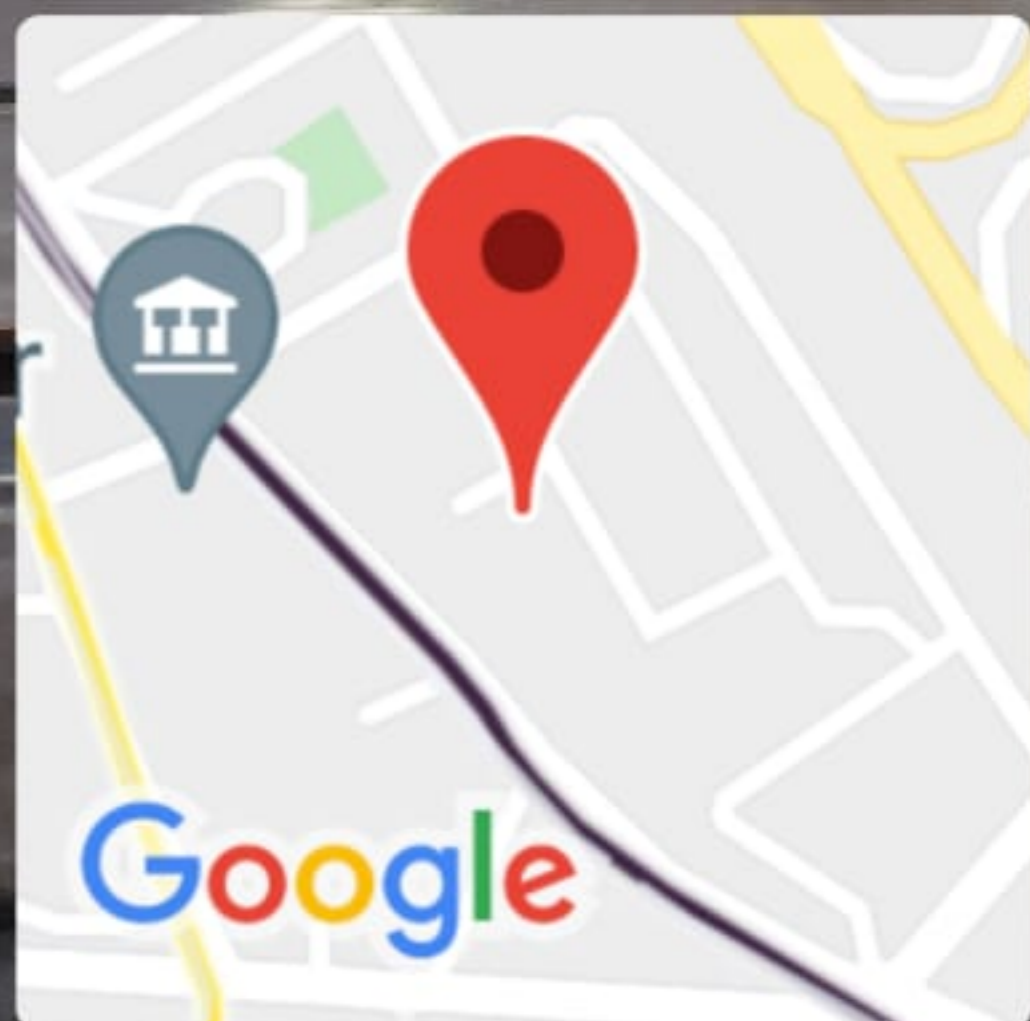
Long 77.232219°

12/01/22 12:45 PM





GPS Map Camera



**New Delhi, Delhi, India**

1669, Lothian Rd, Kashmere Gate, New Delhi, Delhi 110006,  
India

Lat 28.664408°

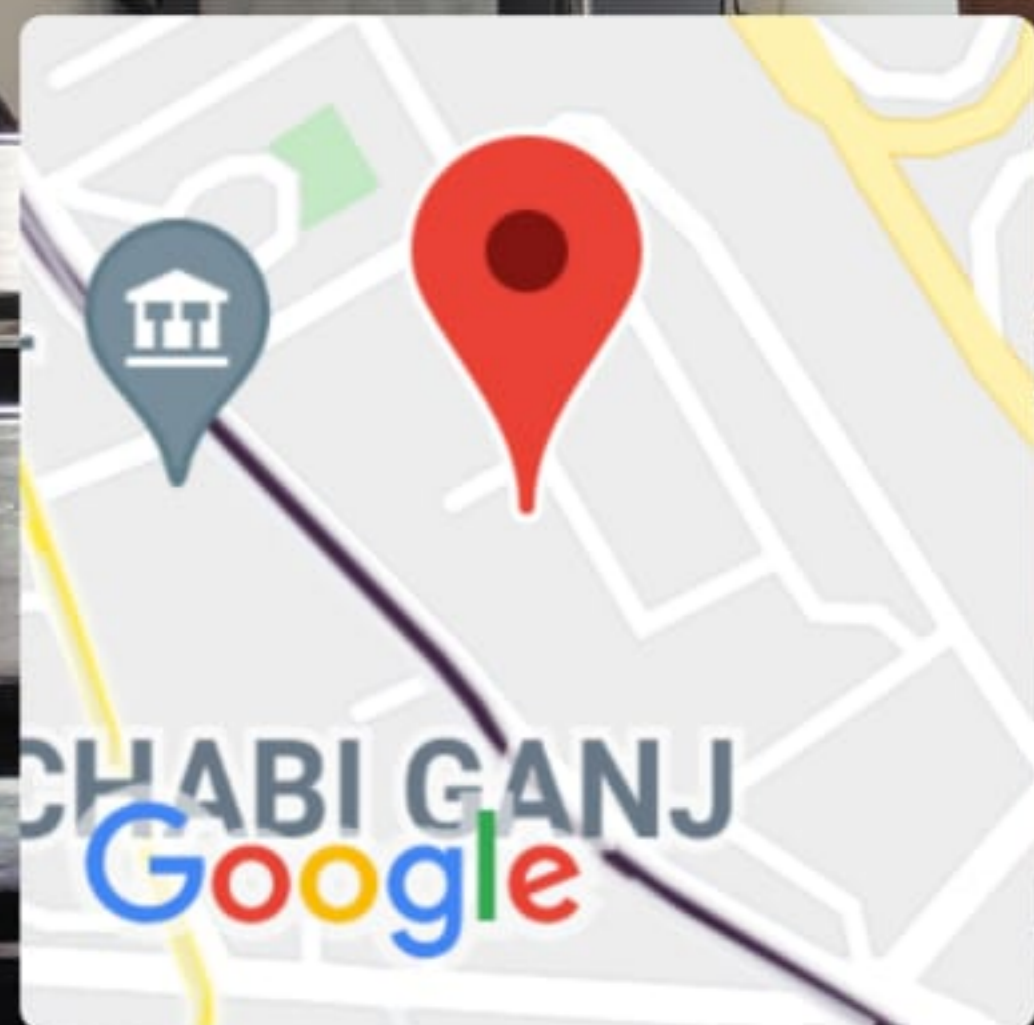
Long 77.232215°

12/01/22 12:53 PM





GPS Map Camera



**Delhi, Delhi, India**

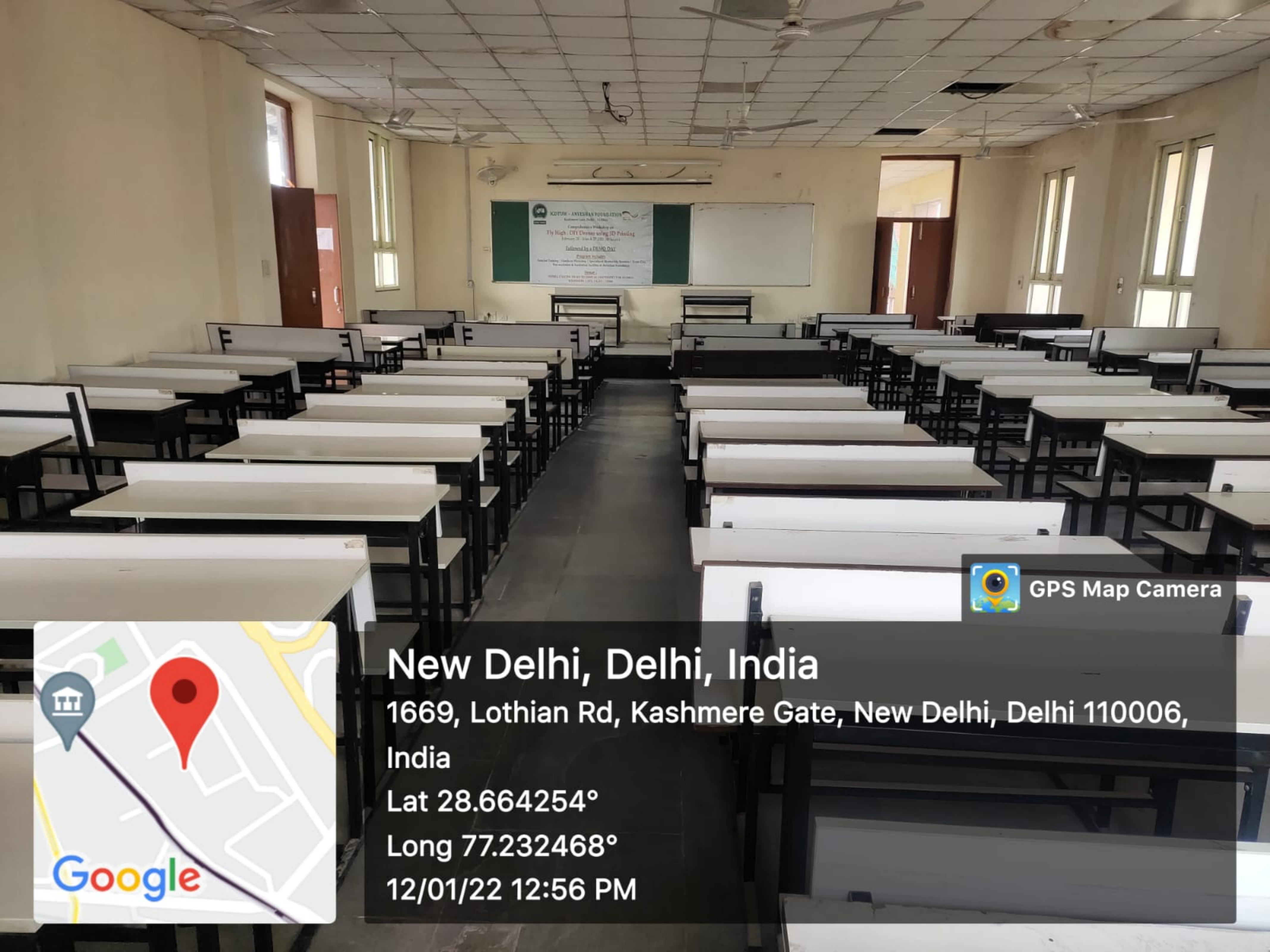
1764, suiwalan darya ganj, Old Delhi, Delhi, 110006, India

Lat 28.66439°

Long 77.232273°

12/01/22 12:52 PM

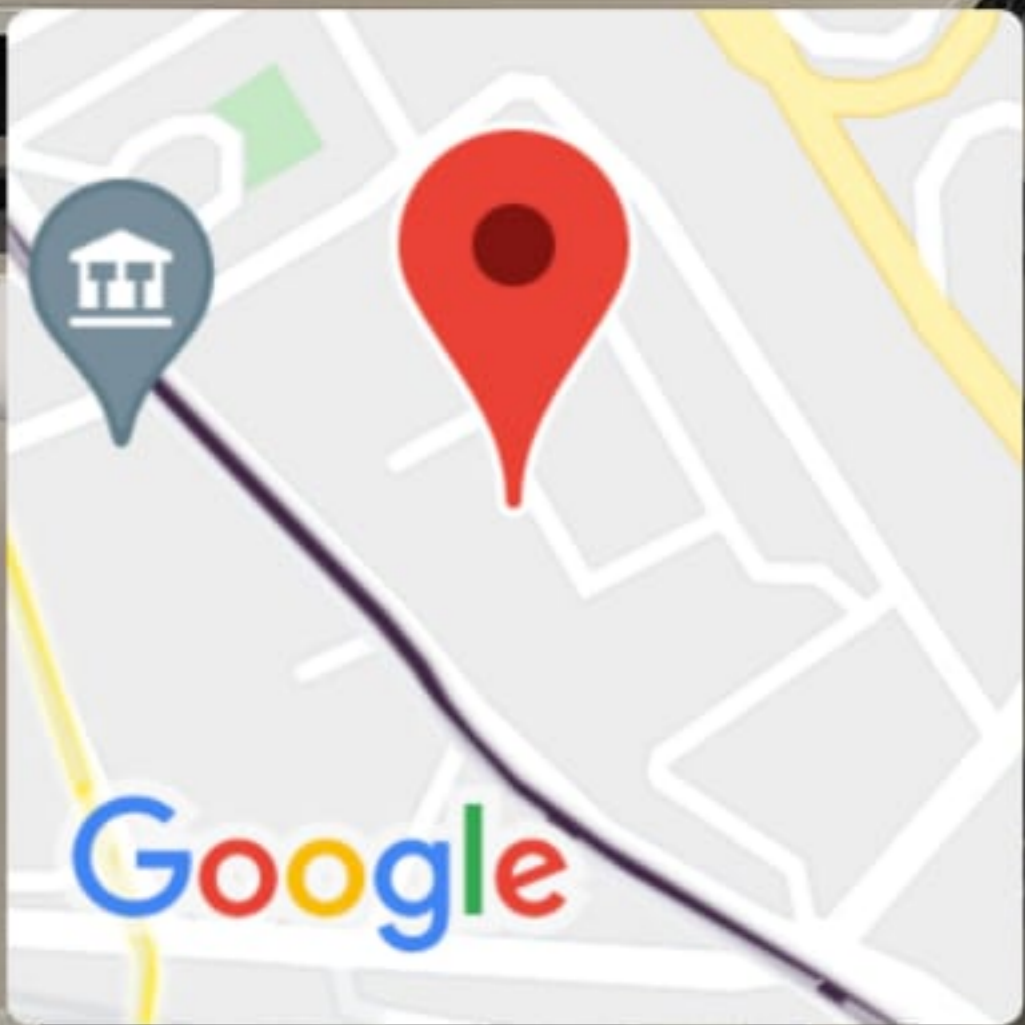




IGTUP - ANVESHAN FOUNDATION  
Computerized Printing on  
Fly High : DIY Devices using 3D Printing  
February 21 - 22 & 23, 2022 (Sat-Sun)  
Followed by a DEMO DAY  
PROGRAM 2022-23  
National Institute of Technology, Delhi  
The Institute of Technology & Management, Anveshan Foundation  
2022-23  
NIT DELHI  
NIT DELHI  
NIT DELHI




GPS Map Camera

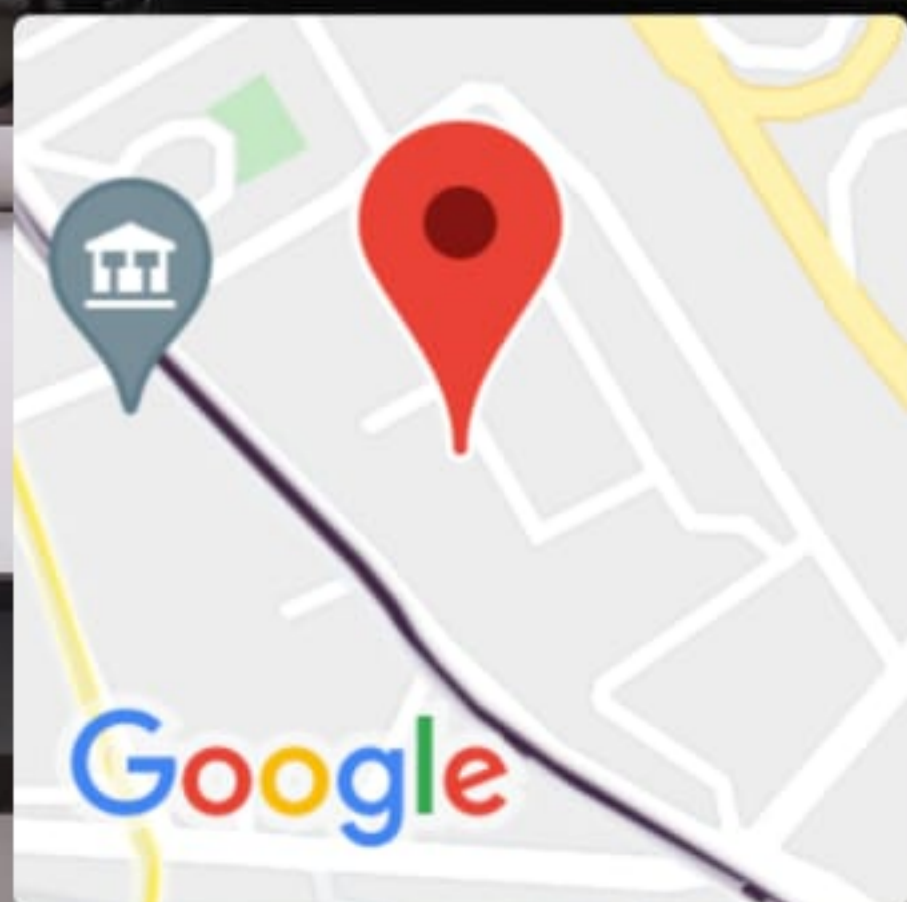


**New Delhi, Delhi, India**  
1669, Lothian Rd, Kashmere Gate, New Delhi, Delhi 110006,  
India  
Lat 28.664254°  
Long 77.232468°  
12/01/22 12:56 PM





 GPS Map Camera



**Delhi, Delhi, India**

1764, suiwalan darya ganj, Old Delhi, Delhi,  
110006, India

Lat 28.664297°

Long 77.232414°

12/01/22 12:55 PM





GPS Map Camera

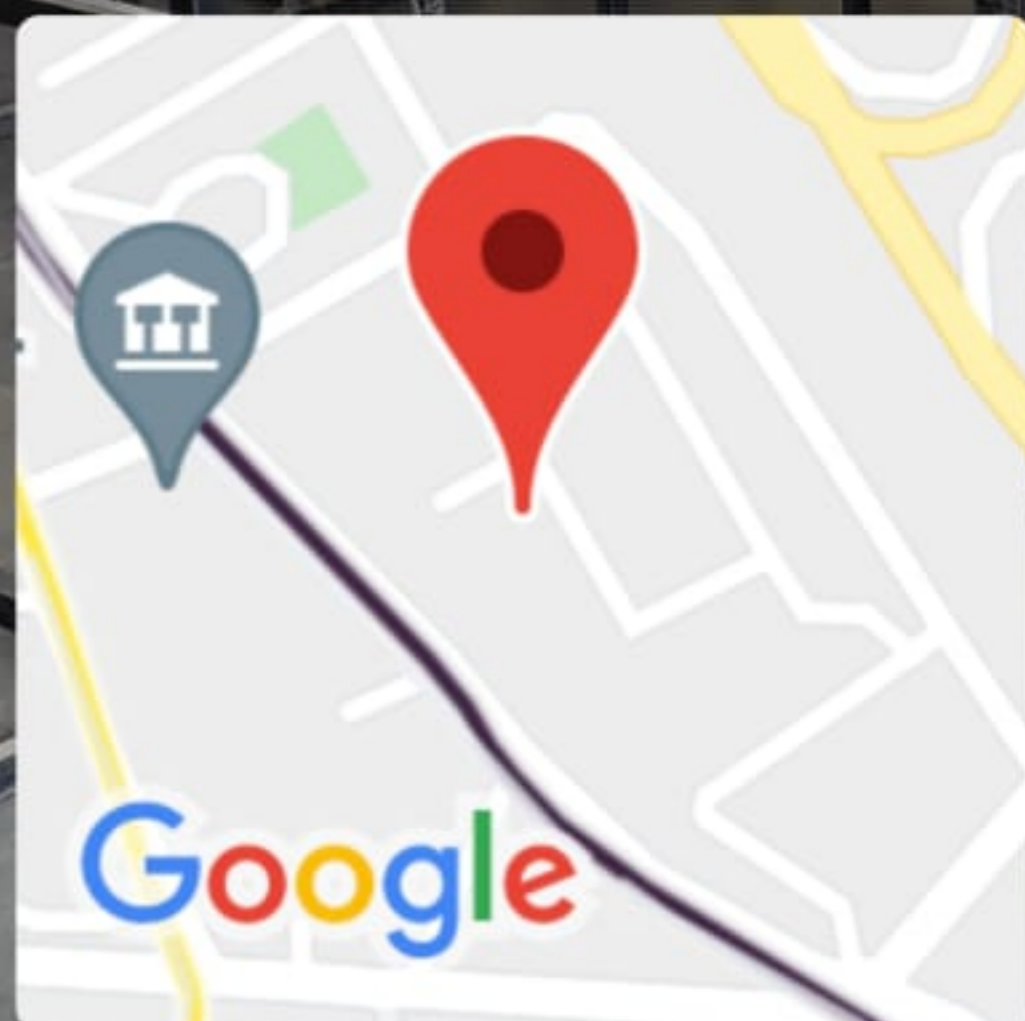
**Delhi, Delhi, India**

1764, suiwalan darya ganj, Old Delhi, Delhi, 110006, India

Lat 28.664398°

Long 77.232305°

12/01/22 01:12 PM







GPS Map Camera

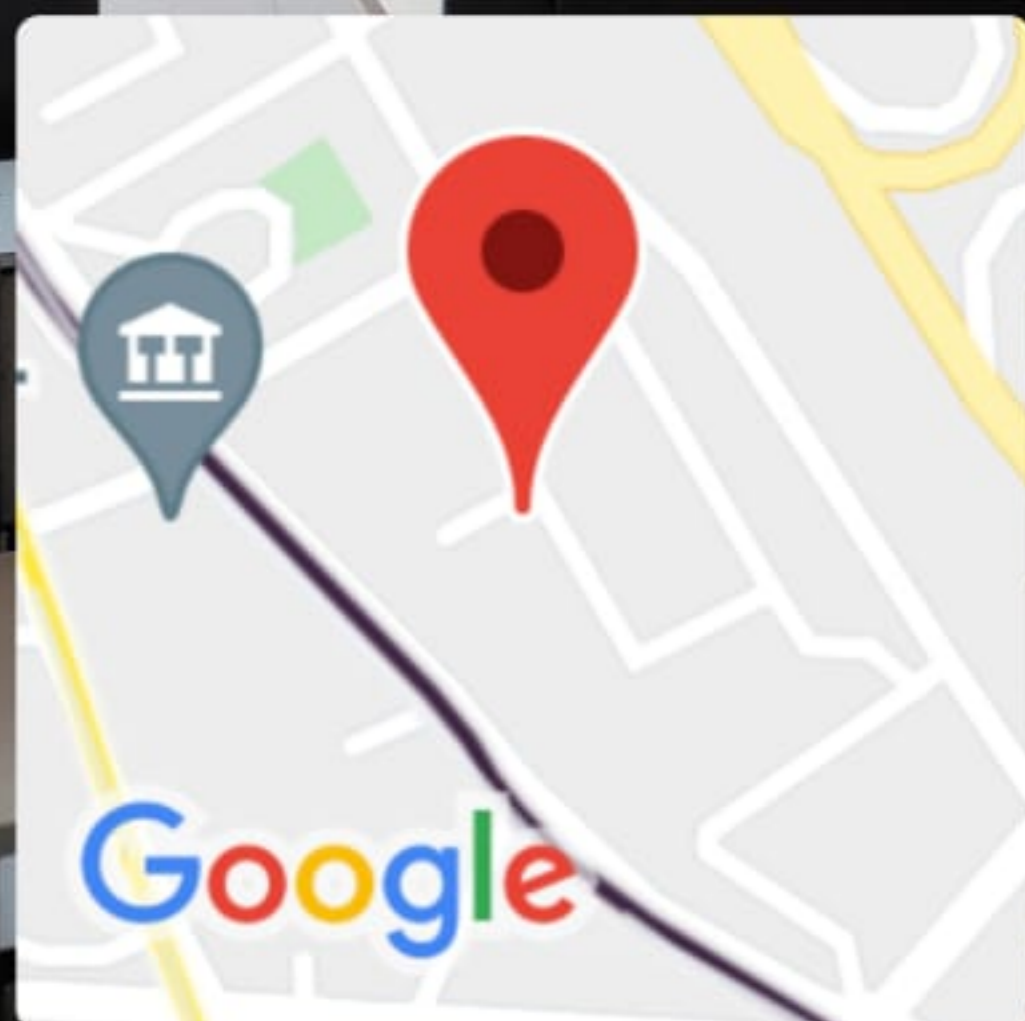
**New Delhi, Delhi, India**

1529-30, Kashmere Gate, New Delhi, Delhi 110006, India

Lat 28.664528°

Long 77.232289°

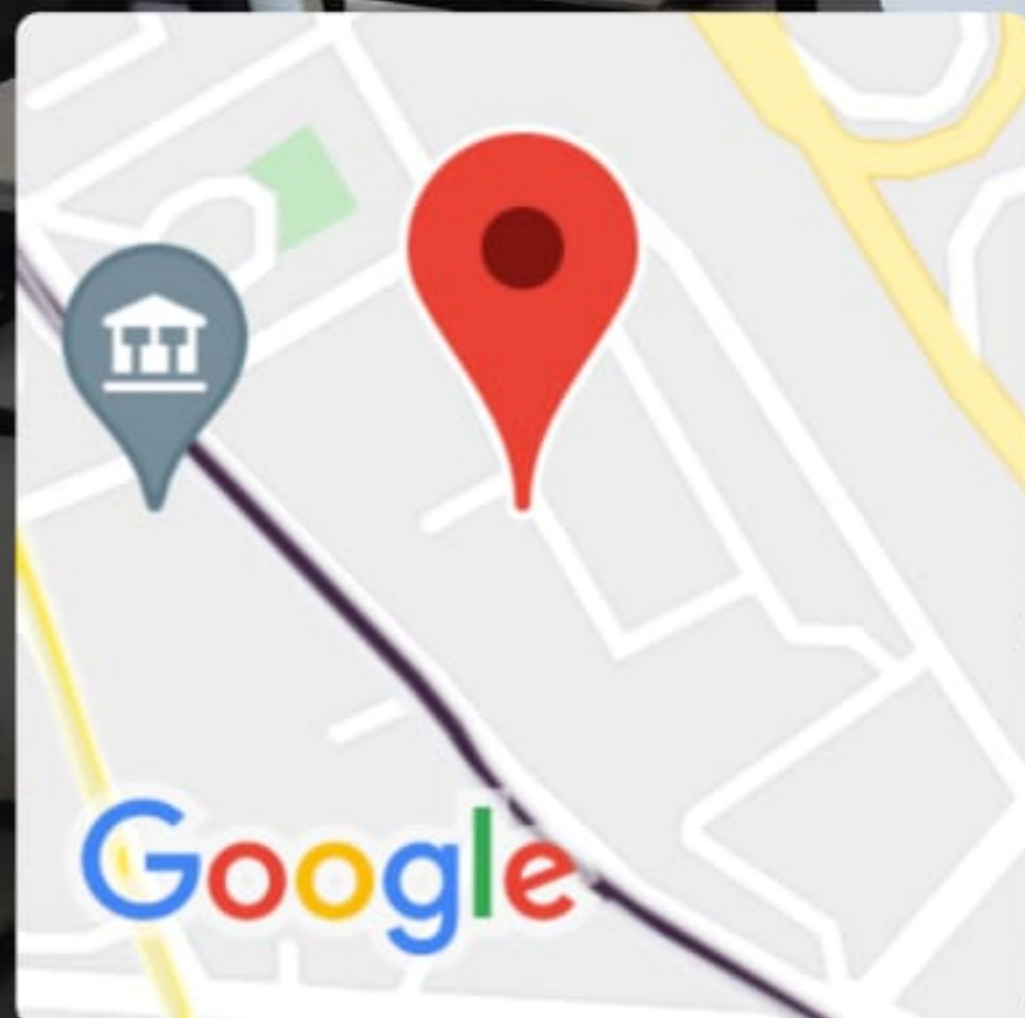
12/01/22 01:11 PM







GPS Map Camera



**New Delhi, Delhi, India**

1529-30, Kashmere Gate, New Delhi, Delhi 110006, India

Lat 28.664498°

Long 77.232355°

12/01/22 01:10 PM





GPS Map Camera

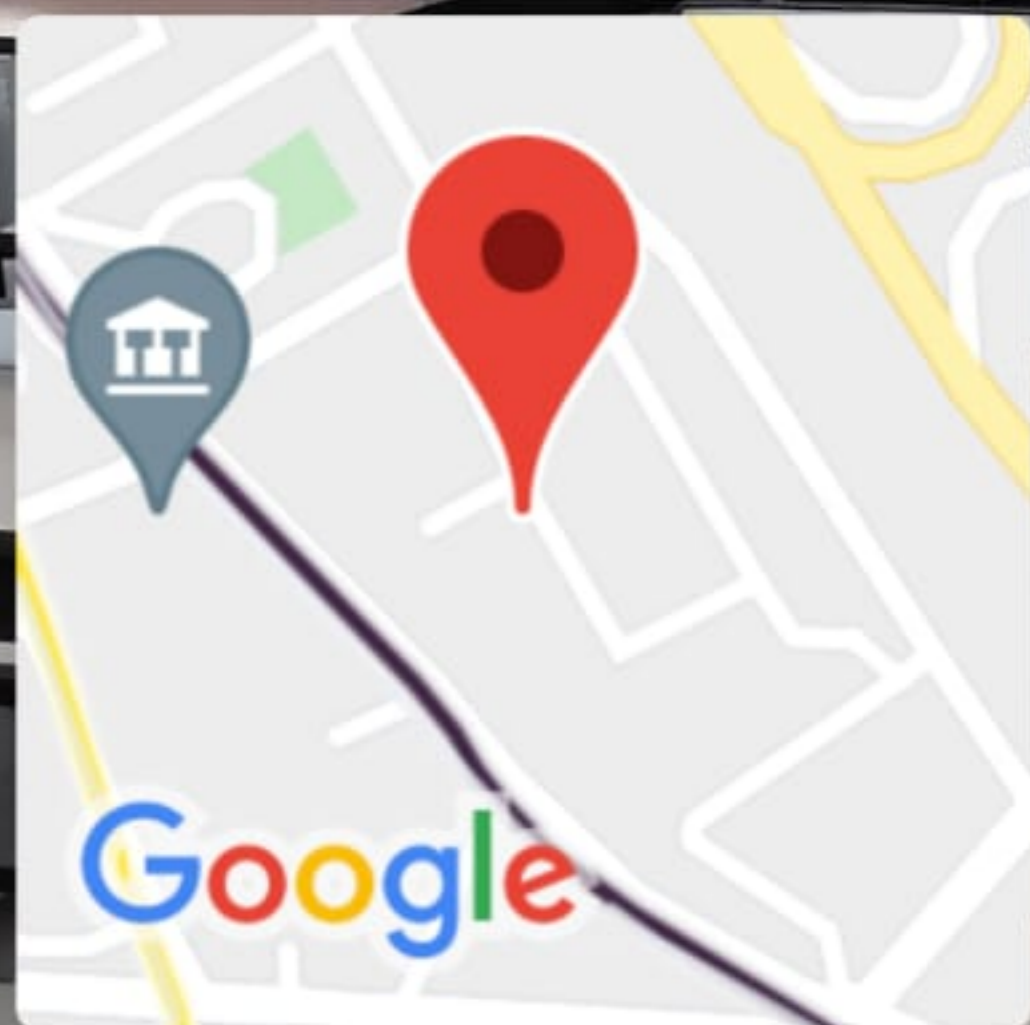
**New Delhi, Delhi, India**

1529-30, Kashmere Gate, New Delhi, Delhi 110006, India

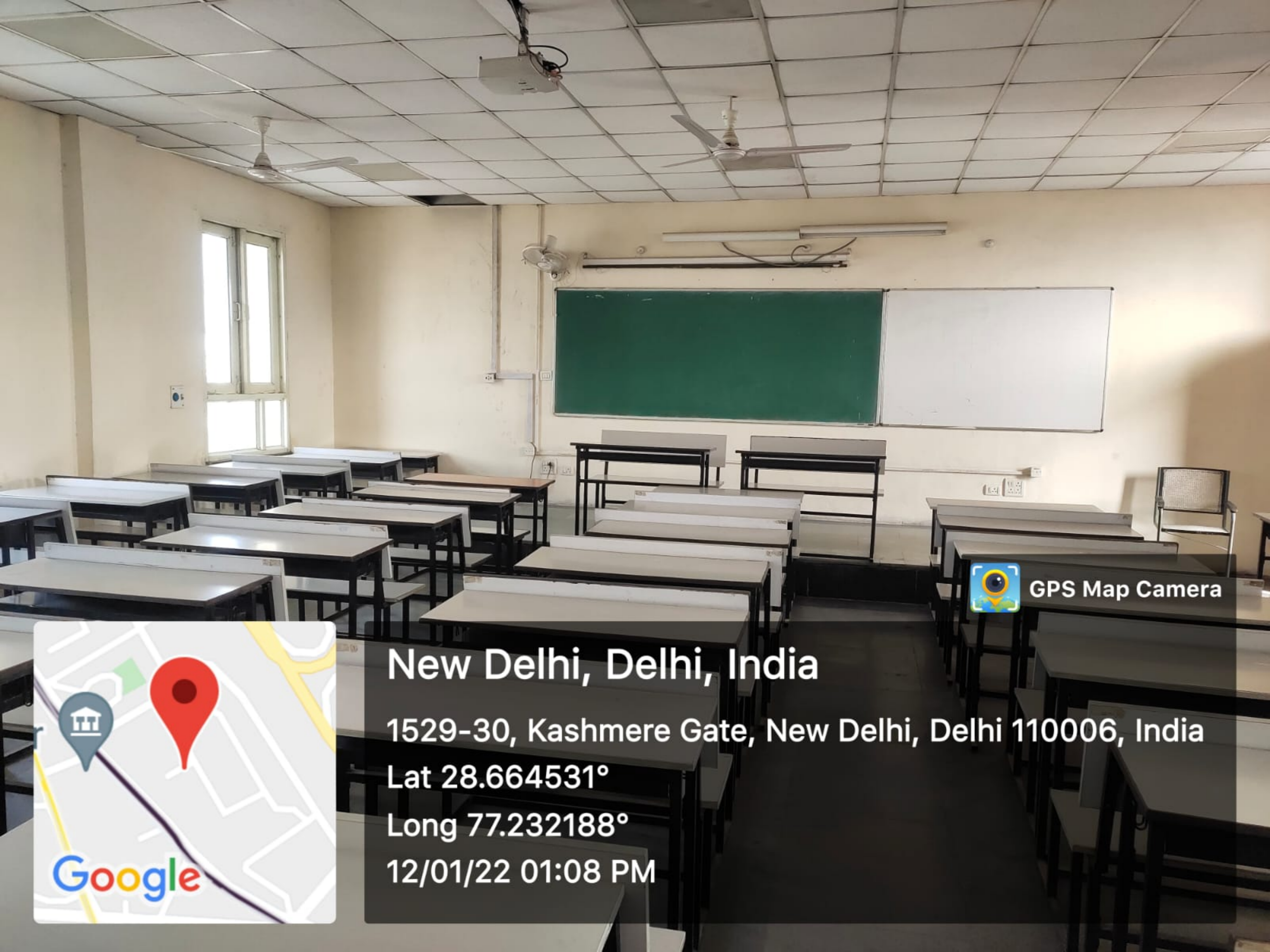
Lat 28.664498°

Long 77.232351°

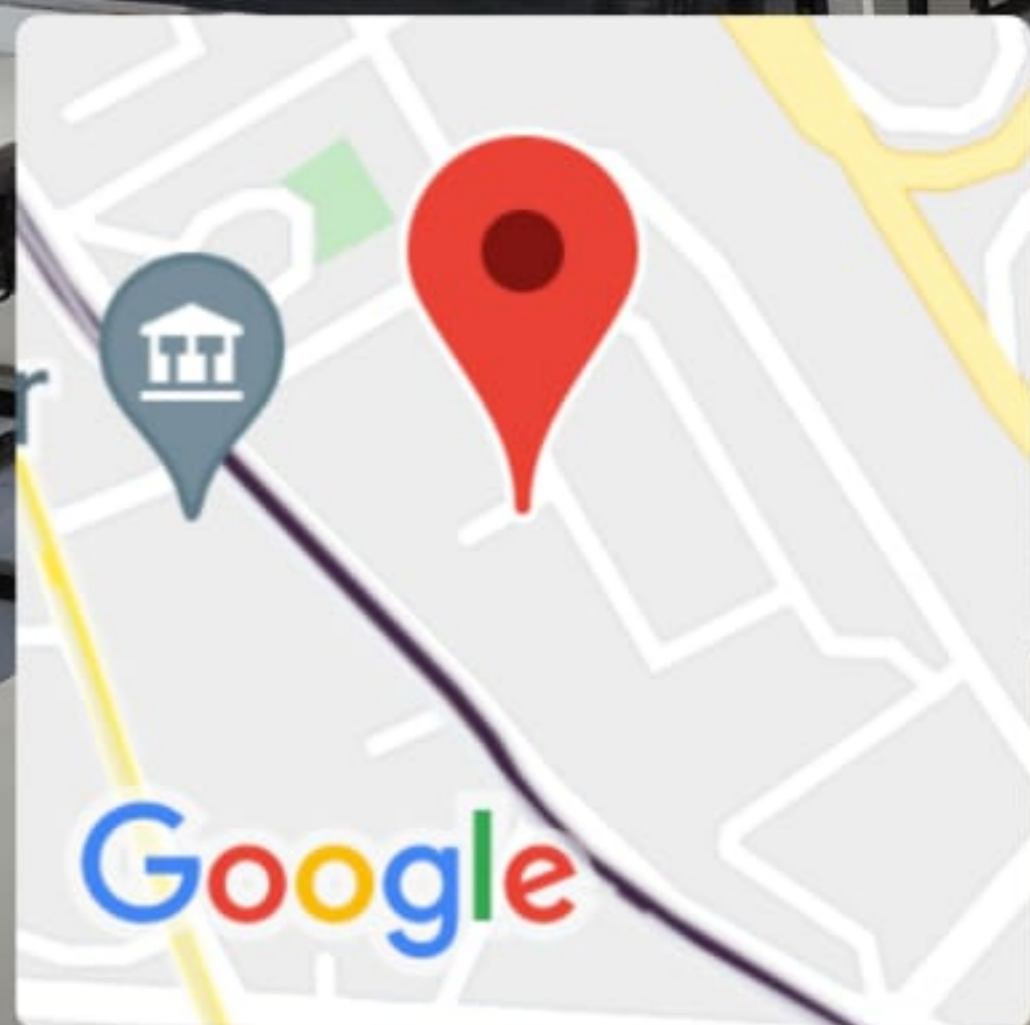
12/01/22 01:09 PM







GPS Map Camera



**New Delhi, Delhi, India**

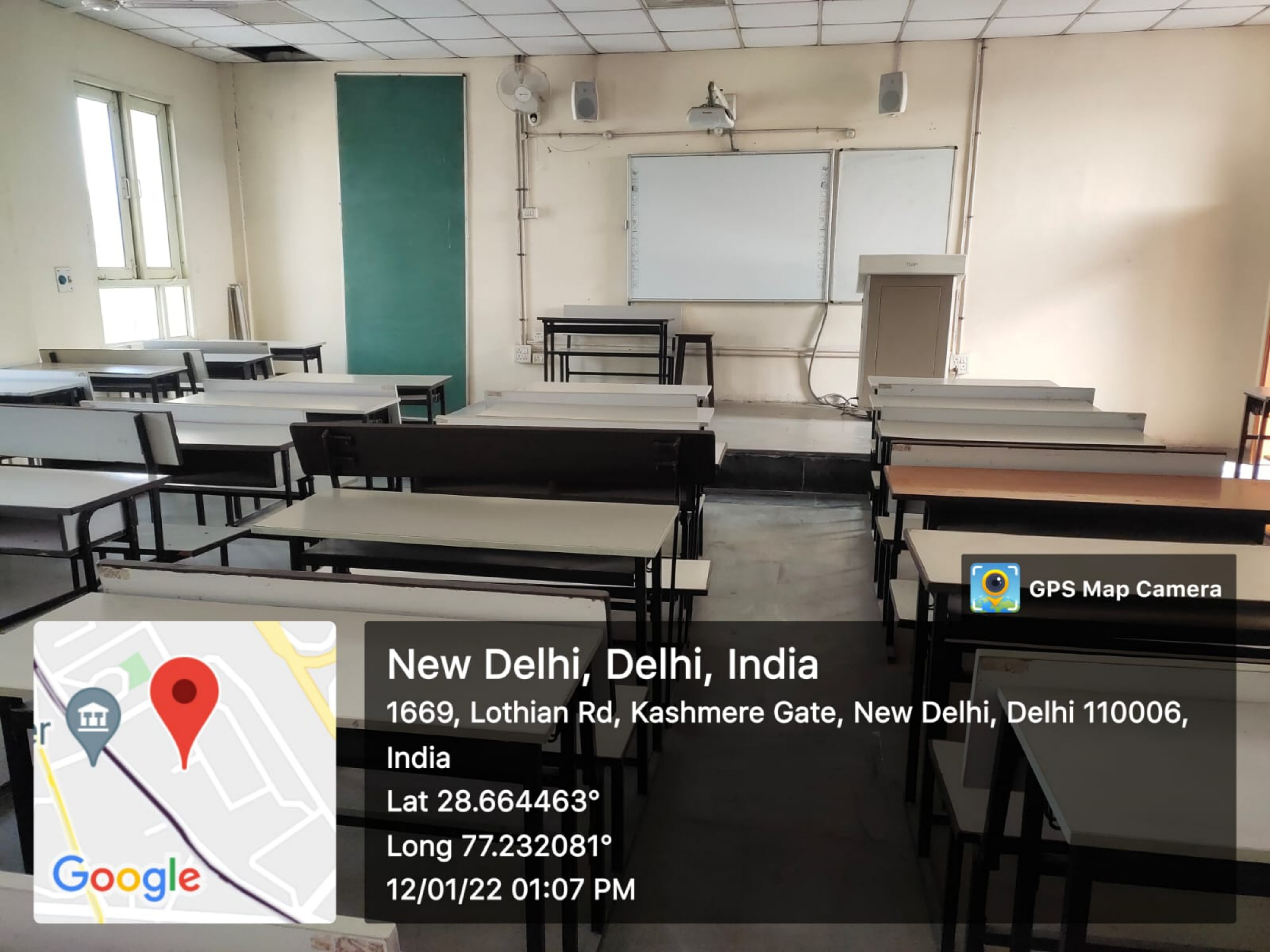
1529-30, Kashmere Gate, New Delhi, Delhi 110006, India

Lat 28.664531°

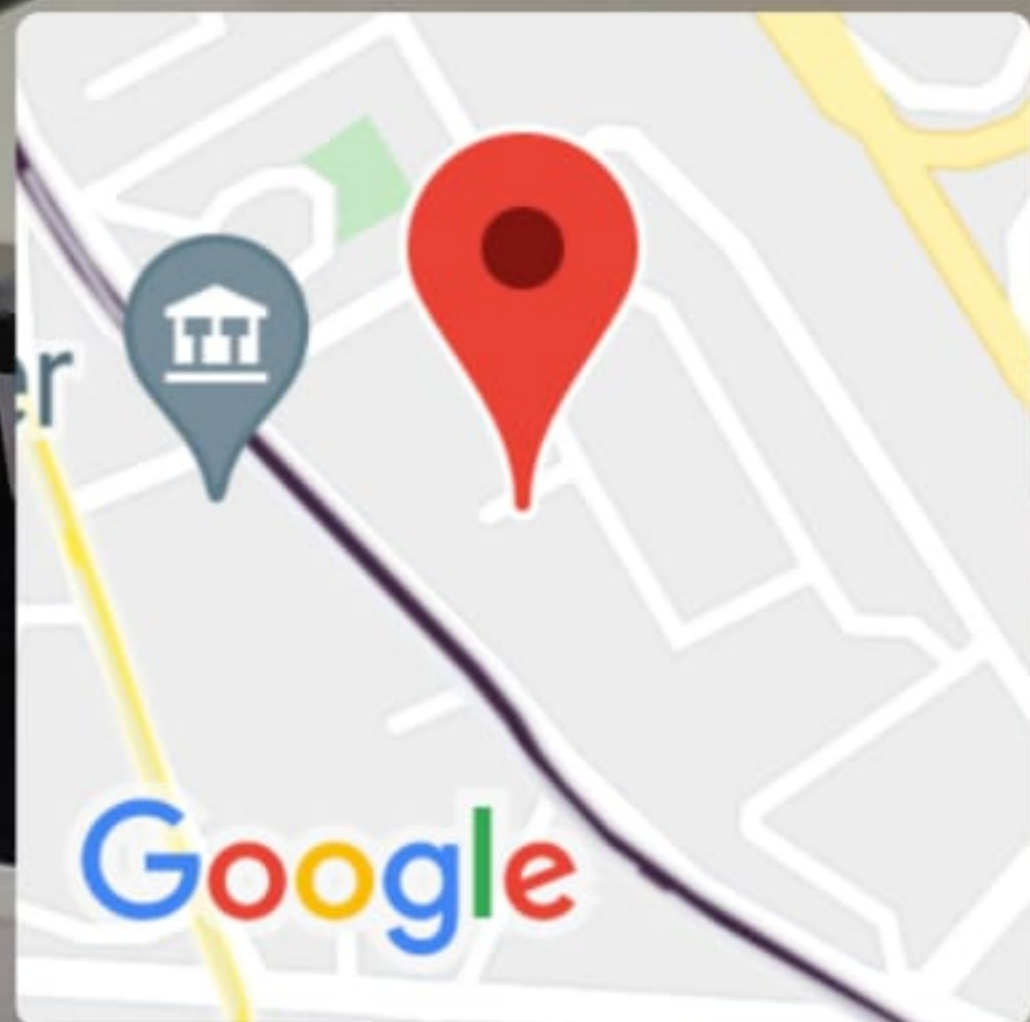
Long 77.232188°

12/01/22 01:08 PM





GPS Map Camera



**New Delhi, Delhi, India**

1669, Lothian Rd, Kashmere Gate, New Delhi, Delhi 110006,  
India

Lat 28.664463°

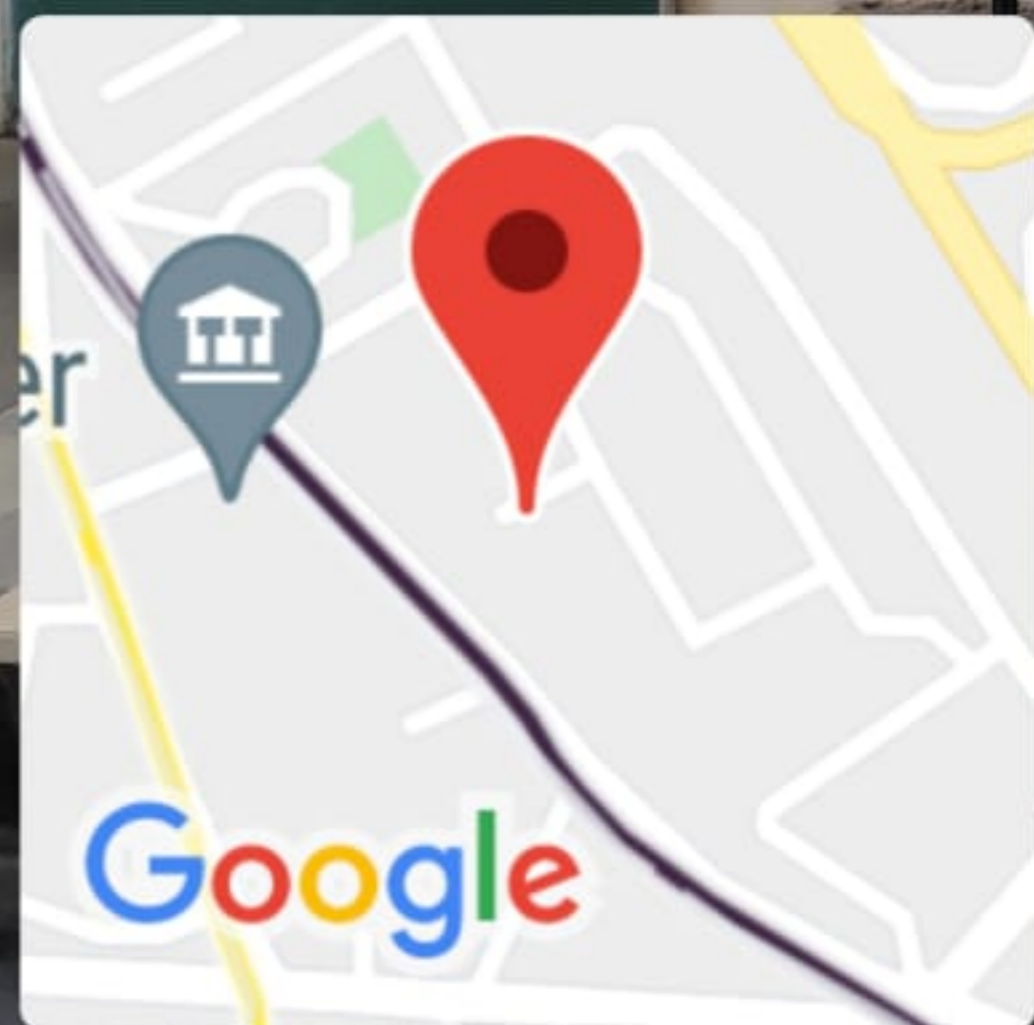
Long 77.232081°

12/01/22 01:07 PM





GPS Map Camera



**New Delhi, Delhi, India**

1529-30, Kashmere Gate, New Delhi, Delhi 110006, India

Lat 28.66445°

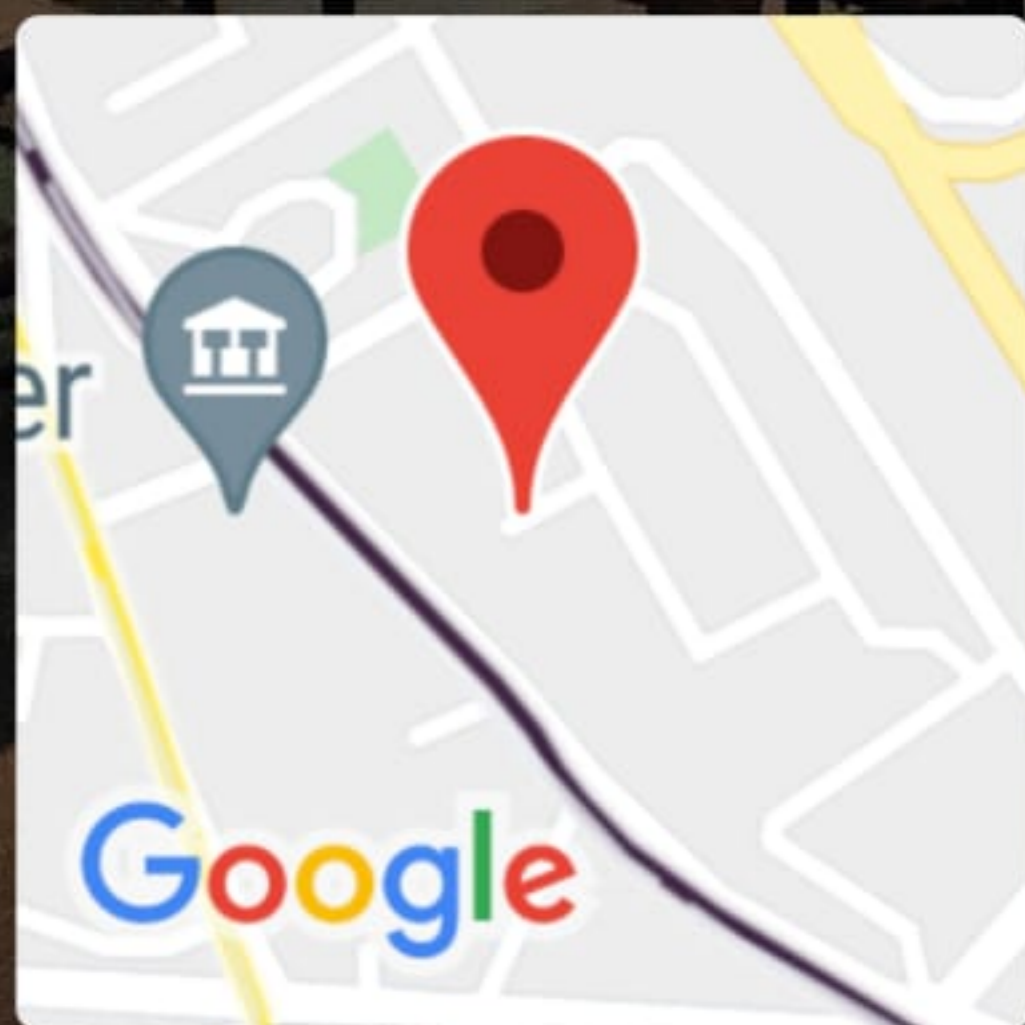
Long 77.232028°

12/01/22 01:07 PM





GPS Map Camera



**New Delhi, Delhi, India**


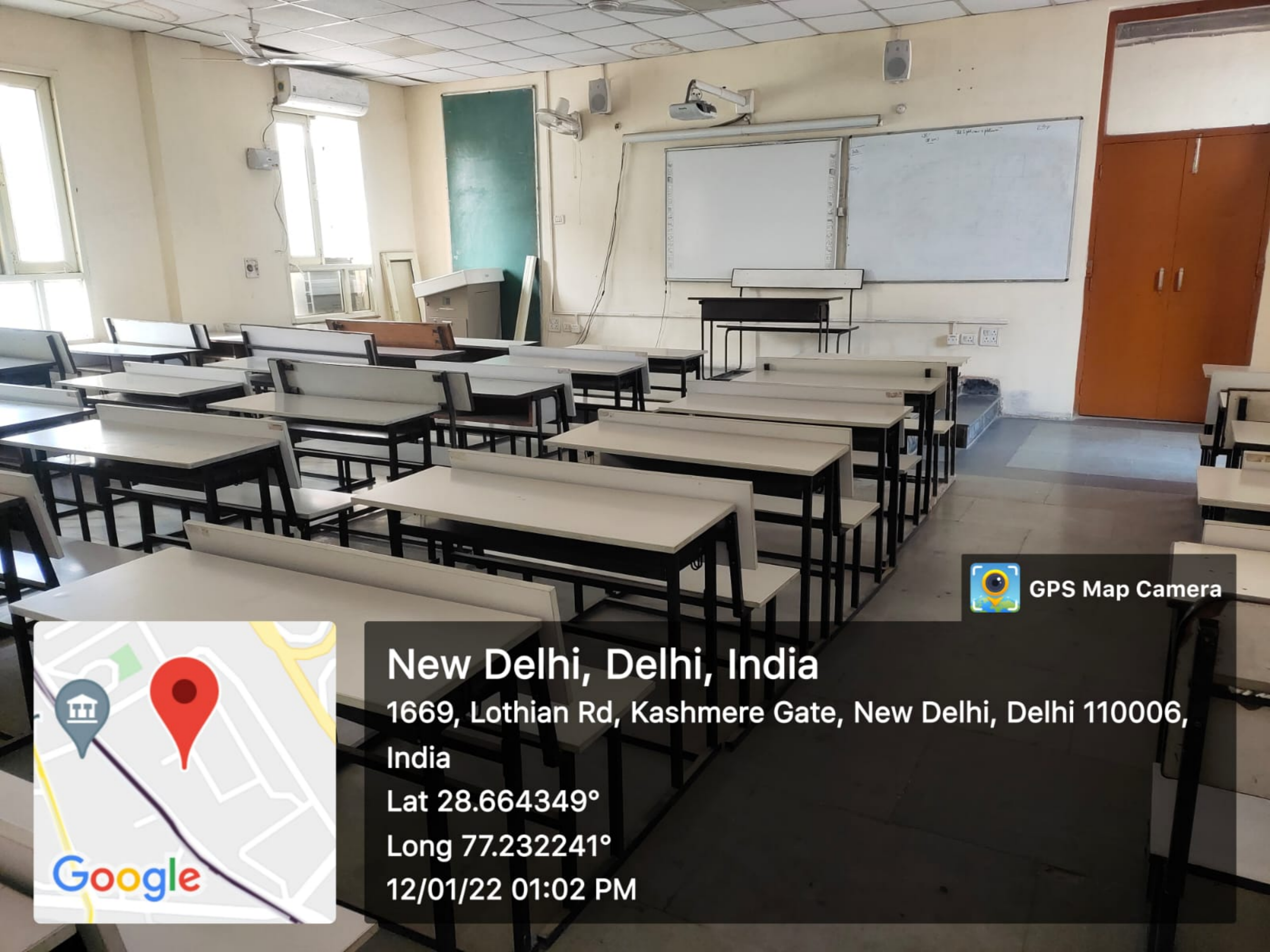
1529-30, Kashmere Gate, New Delhi, Delhi 110006, India

Lat 28.664497°

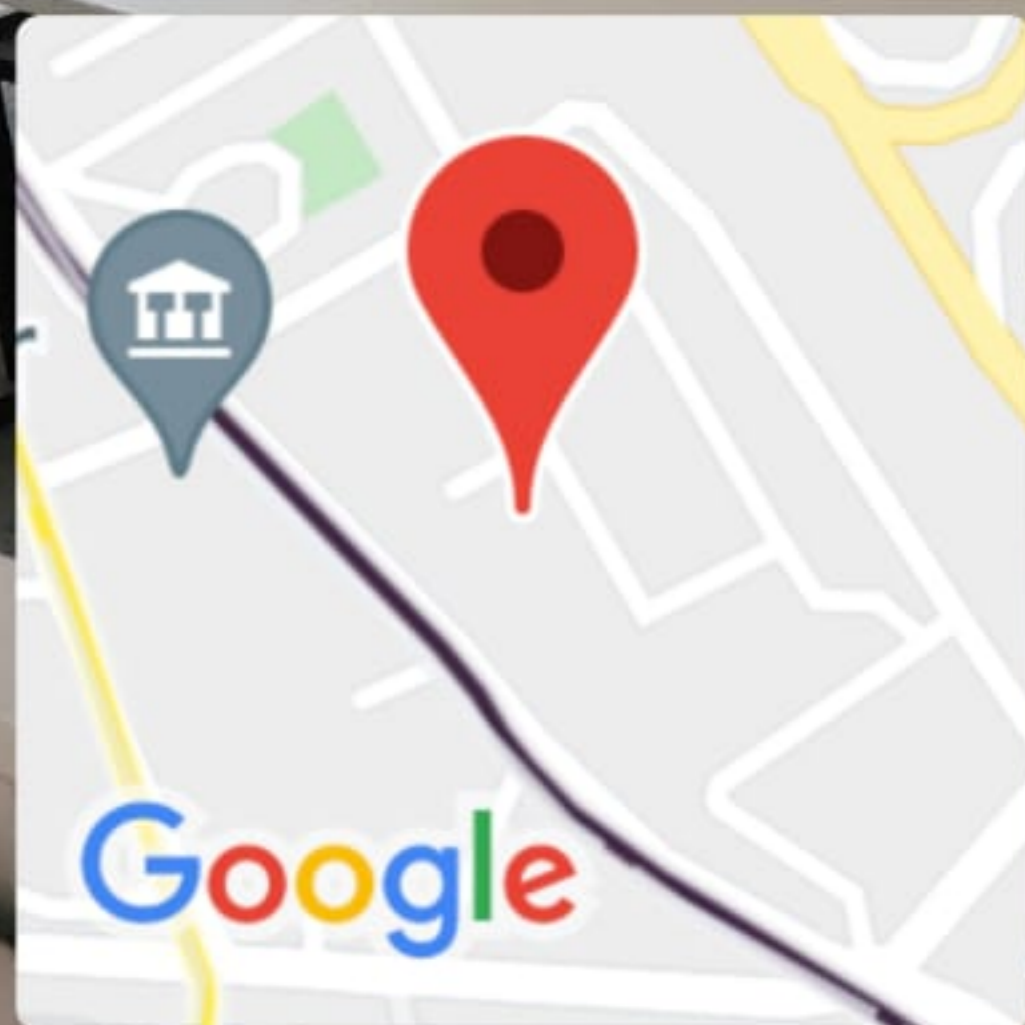
Long 77.23199°

12/01/22 01:06 PM





GPS Map Camera



**New Delhi, Delhi, India**

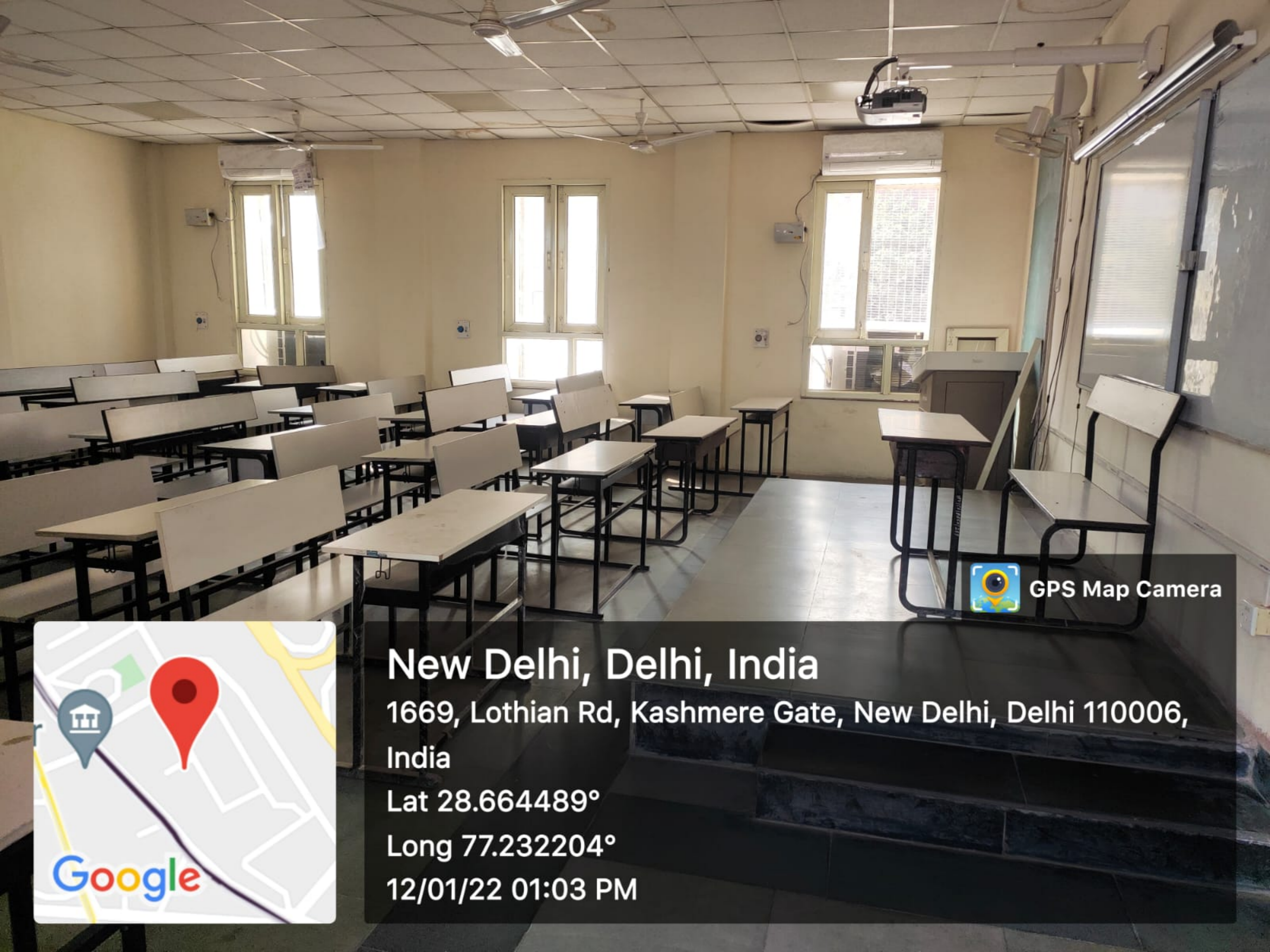
1669, Lothian Rd, Kashmere Gate, New Delhi, Delhi 110006,  
India

Lat 28.664349°

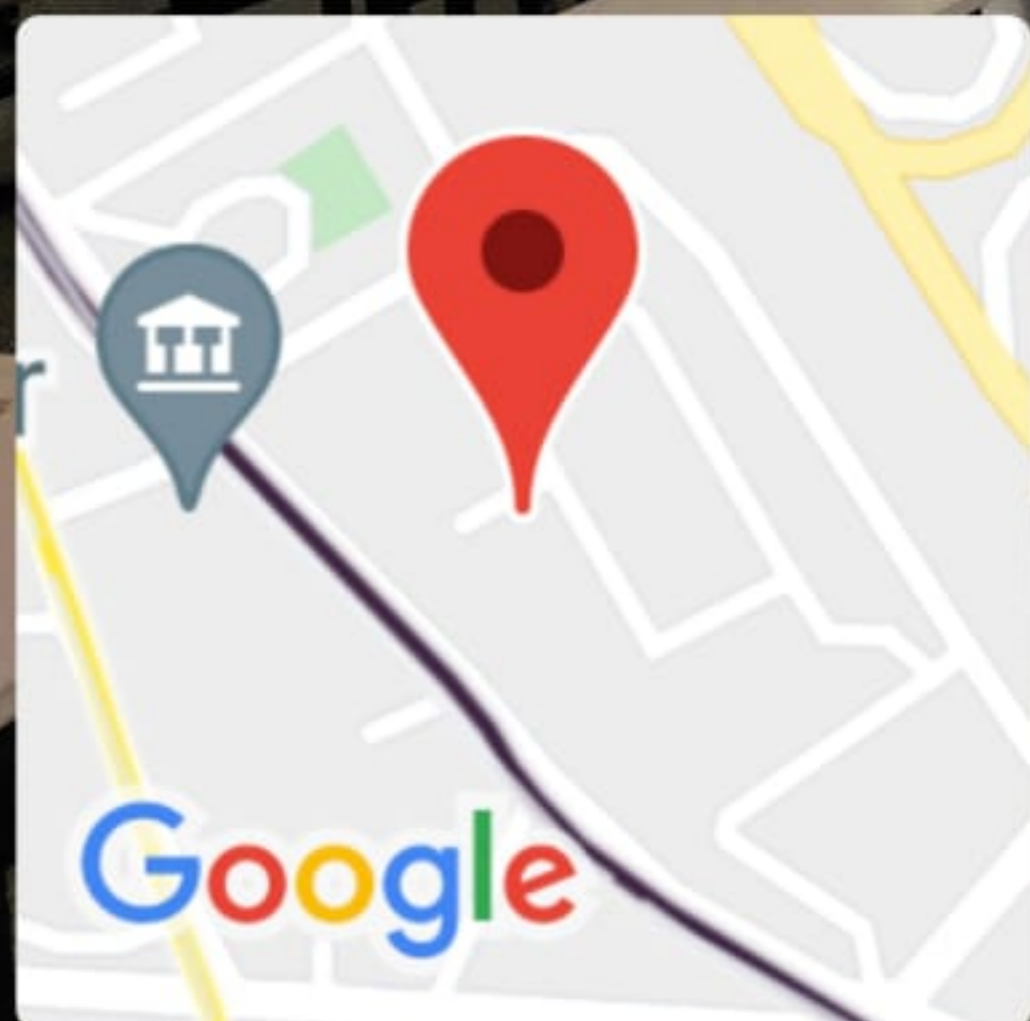
Long 77.232241°

12/01/22 01:02 PM





GPS Map Camera



**New Delhi, Delhi, India**

1669, Lothian Rd, Kashmere Gate, New Delhi, Delhi 110006,  
India

Lat 28.664489°

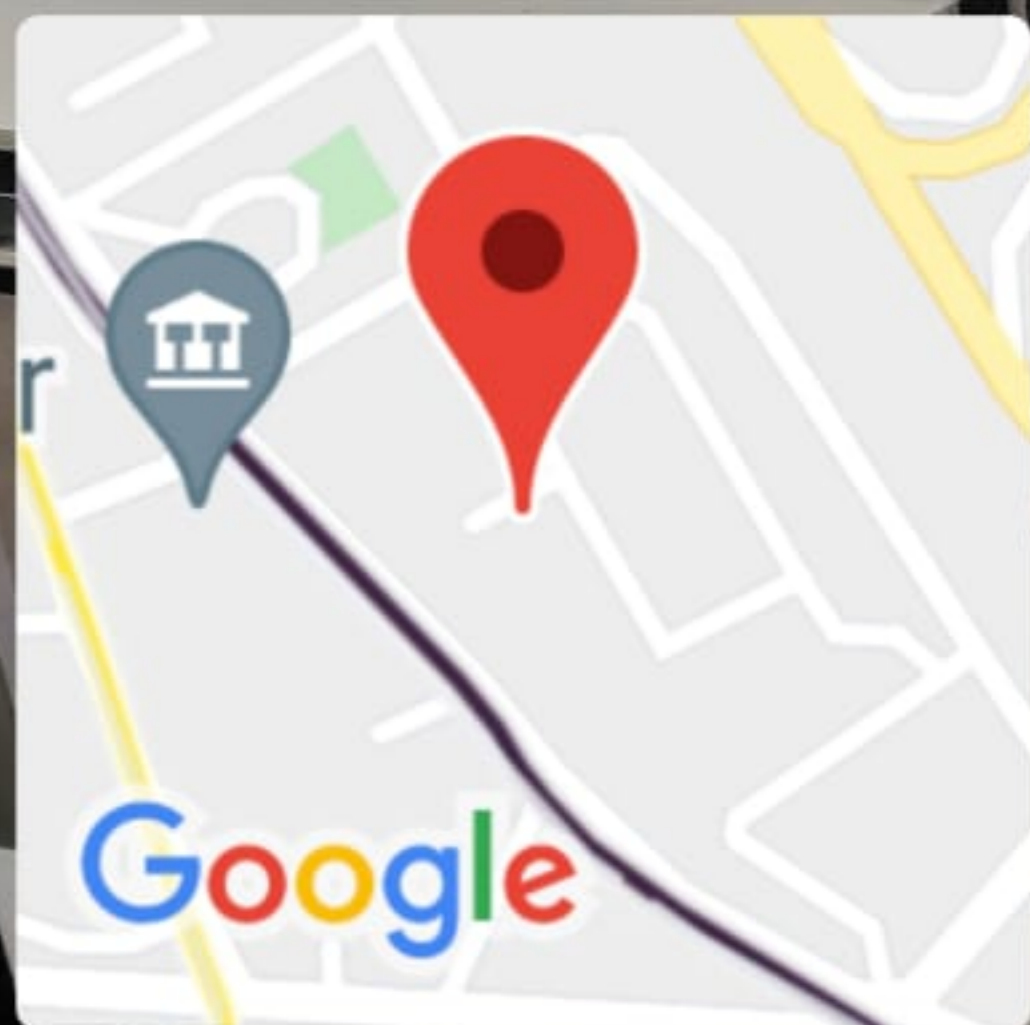
Long 77.232204°

12/01/22 01:03 PM





GPS Map Camera



**New Delhi, Delhi, India**

1669, Lothian Rd, Kashmere Gate, New Delhi, Delhi 110006,  
India

Lat 28.664478°

Long 77.232156°

12/01/22 01:01 PM





GPS Map Camera

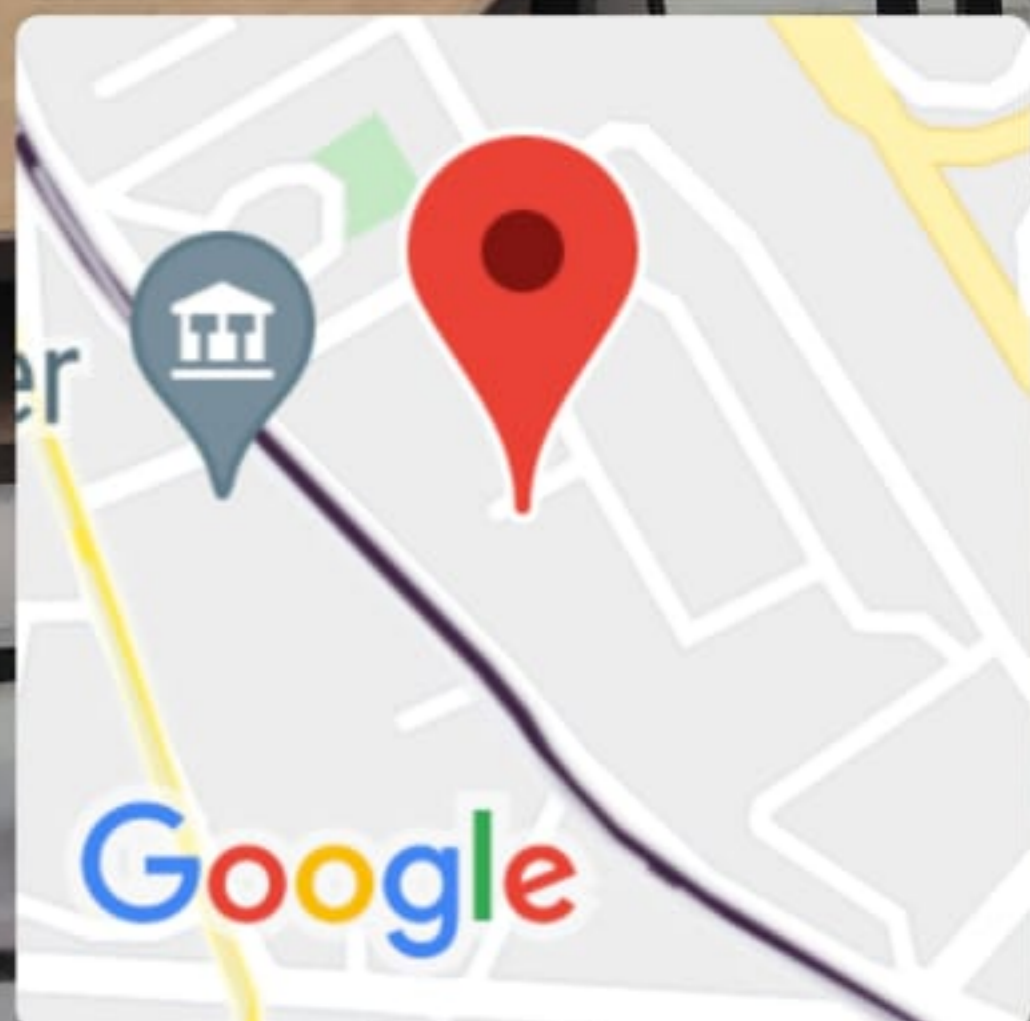
**New Delhi, Delhi, India**

1529-30, Kashmere Gate, New Delhi, Delhi 110006, India

Lat 28.664434°

Long 77.232048°

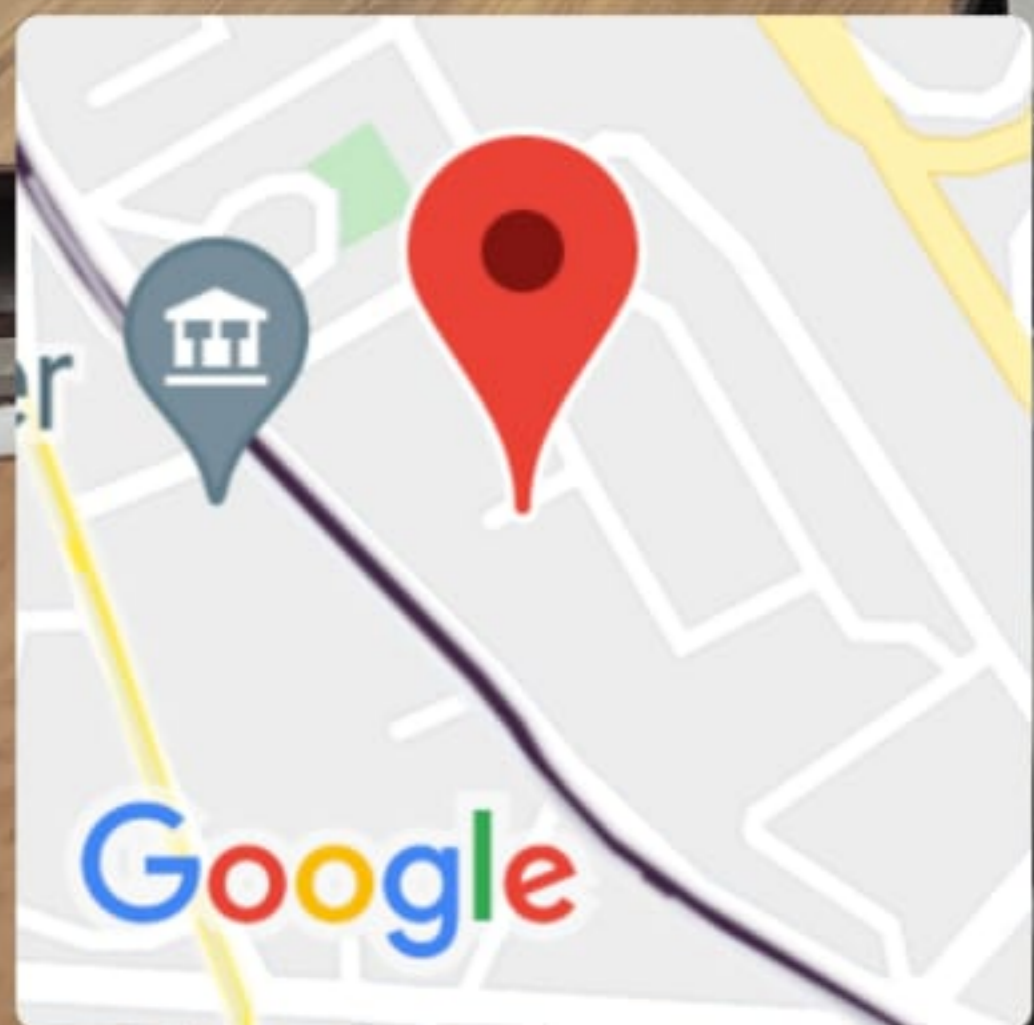
12/01/22 01:00 PM







GPS Map Camera

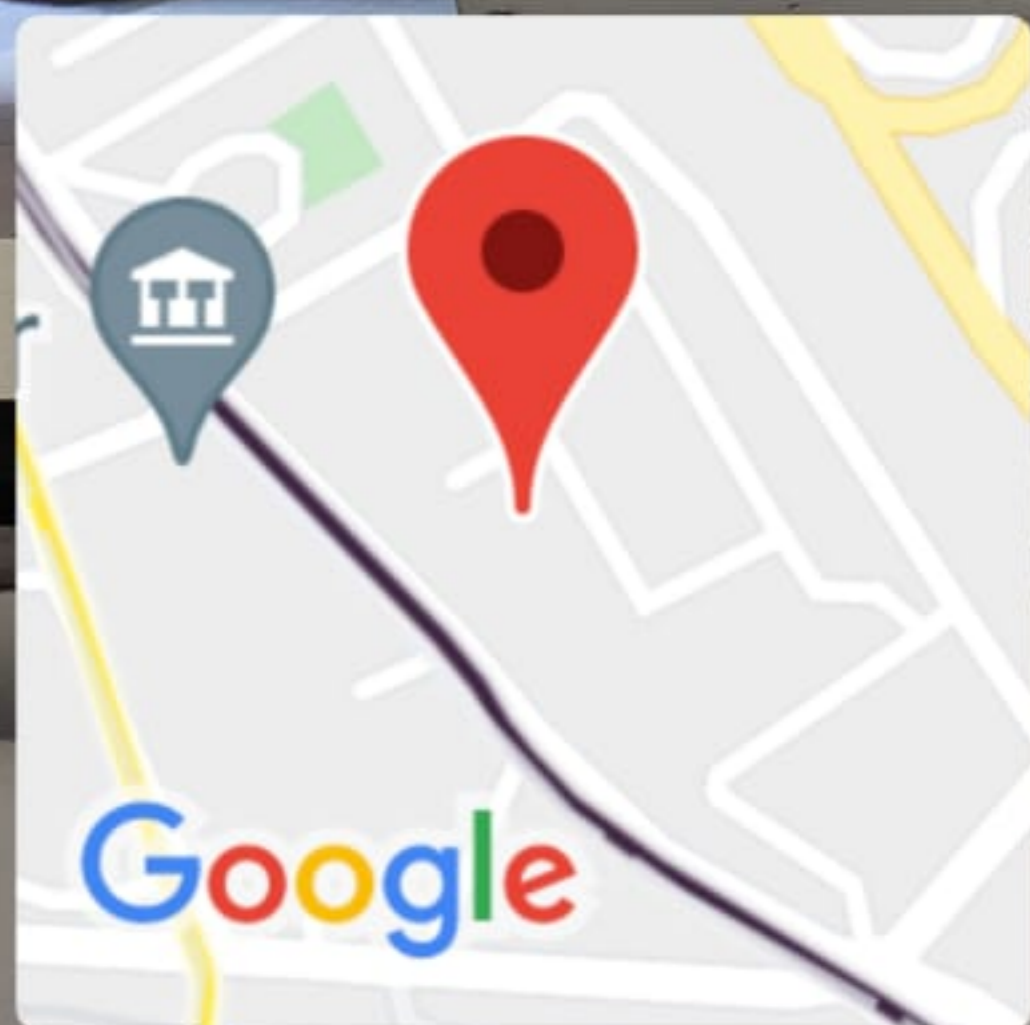


**New Delhi, Delhi, India**  
1529-30, Kashmere Gate, New Delhi, Delhi 110006, India  
Lat 28.664466°  
Long 77.23207°  
12/01/22 12:59 PM





GPS Map Camera



**New Delhi, Delhi, India**

1669, Lothian Rd, Kashmere Gate, New Delhi, Delhi 110006,  
India

Lat 28.664305°

Long 77.232236°

12/01/22 12:58 PM



### Mesochronous interconnect

- A mesochronous signal is one that has the same frequency but an unknown phase offset with respect to the local clock.
- For example, if data is being passed between two different clock domains, then the data signal transmitted from the first module can have an unknown phase relationship to the clock of the receiving module.
- In such a system, it is not possible to directly sample the output at the receiving module because of the uncertainty in the phase offset.
- A (mesochronous) synchronizer can be used to synchronize the data signal with the receiving clock.
- The synchronizer serves to adjust the phase of the received signal to ensure proper sampling.

 GPS Map Camera



**New Delhi, Delhi, India**

1669, Lothian Rd, Kashmere Gate, New Delhi, Delhi

110006, India

Lat 28.664214°

Long 77.23234°

31/05/22 04:26 PM





GPS Map Camera



**New Delhi, Delhi, India**

1669, Lothian Rd, Kashmere Gate, New Delhi, Delhi  
110006, India

Lat 28.664243°

Long 77.23228°

31/05/22 04:28 PM





GPS Map Camera



**New Delhi, Delhi, India**


**1529-30, Kashmere Gate, New Delhi, Delhi 110006, India**

**Lat 28.664502°**

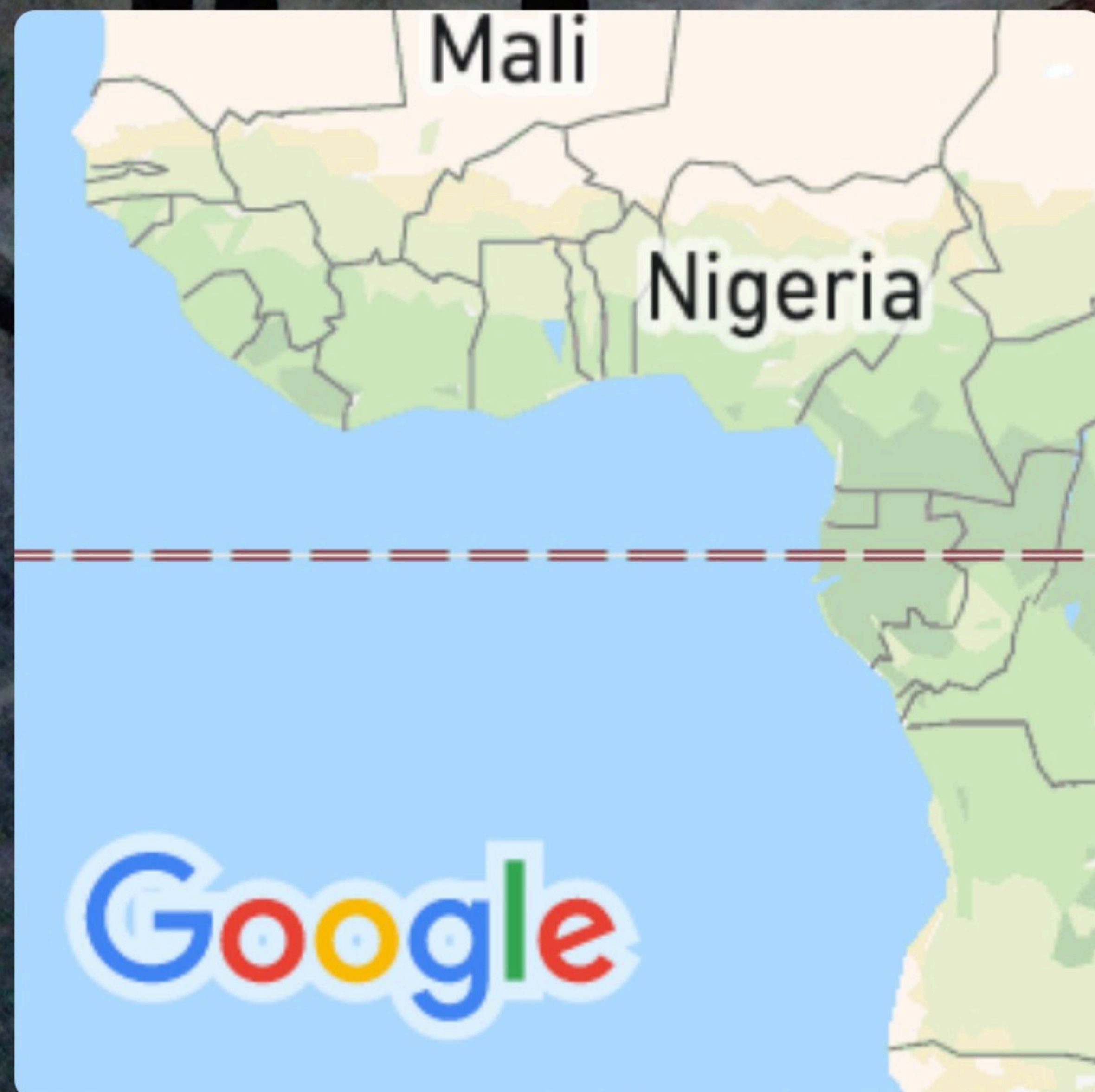
**Long 77.232231°**

**31/05/22 04:16 PM**





GPS Map Camera



# New Delhi, Delhi, India

1669, Lothian Rd, Kashmere Gate, New Delhi, Delhi  
110006, India

Lat 28.664317°

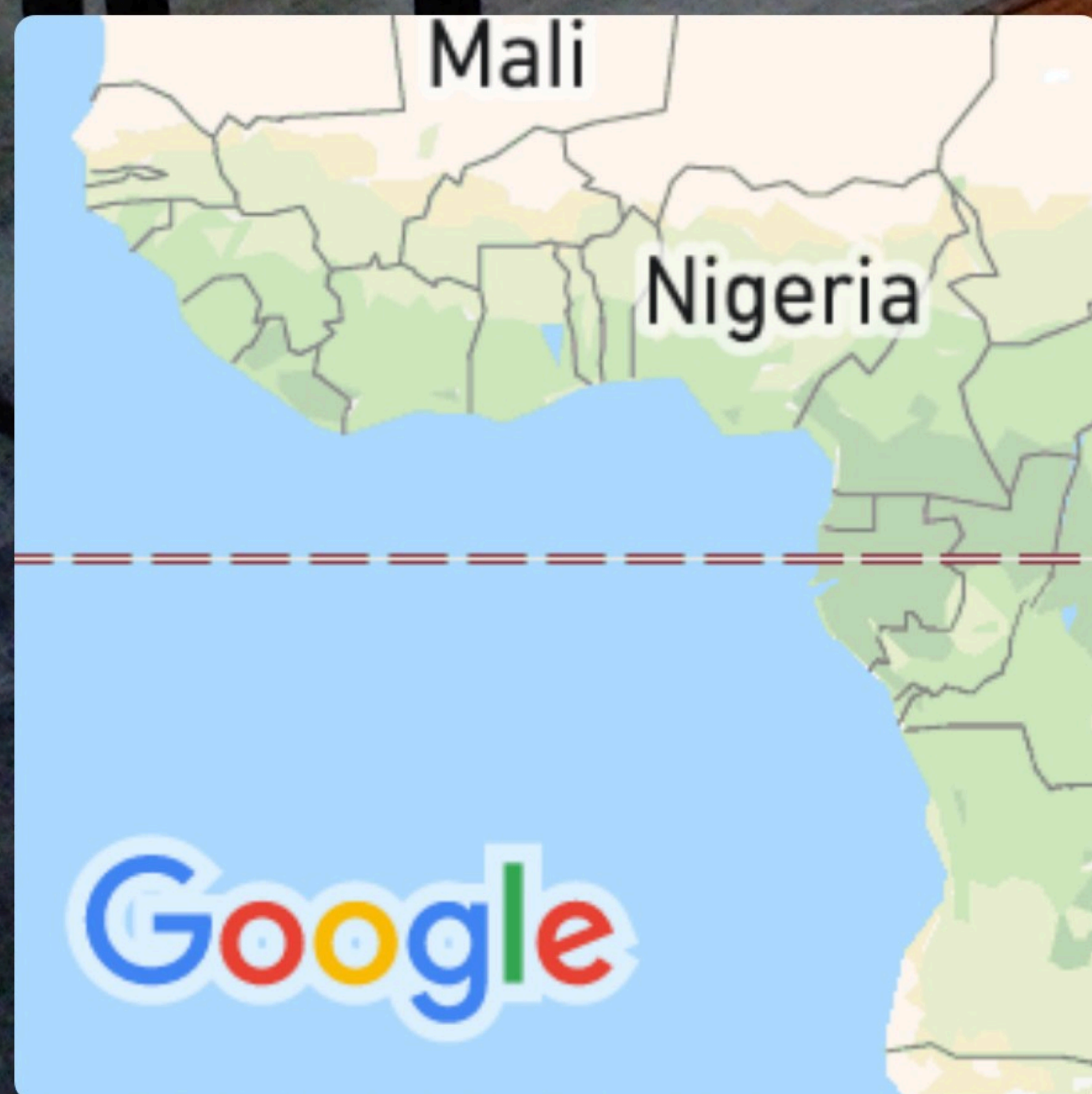
Long 77.232306°

31/05/22 04:11 PM





GPS Map Camera



# New Delhi, Delhi, India


1669, Lothian Rd, Kashmere Gate, New Delhi, Delhi  
110006, India

Lat 28.664317°

Long 77.232306°

31/05/22 04:11 PM





GPS Map Camera



**New Delhi, Delhi, India**

**1529-30, Kashmere Gate, New Delhi, Delhi 110006, India**

**Lat 28.66454°**

**Long 77.232364°**

**31/05/22 04:02 PM**



$L(y')$   
 $L(y'')$   
 $L(y'' - y' - 6y) = L(2)$   
 $L(y'' - y' - 6y) = L(2)$   
 $L(y'' - y' - 6y) = L(2)$

ARE YOU MY  
LOCATION Bcz  
I AM BUSY  
FINDING YOU



**Delhi, Delhi, India**

GGG University, IT BLOCK, INDIRA GANDHI DELHI TECHNICAL  
UNIVERSITY FOR WOMEN, Lothian Rd, Kashmere Gate, Delhi,  
110006, India

Lat 28.663541°

Long 77.232691°

01/06/22 01:11 PM




GPS Map Camera





**GLOBUS**  
INFOCOM LIMITED  
*Bonding Knowledge*



GPS Map Camera



## Delhi, Delhi, India

GGG University, IT BLOCK, INDIRA GANDHI DELHI TECHNICAL  
UNIVERSITY FOR WOMEN, Lothian Rd, Kashmere Gate, Delhi,  
110006, India


Lat 28.663563°

Long 77.232819°

01/06/22 12:54 PM



g-Penny Model →



GPS Map Camera



## Delhi, Delhi, India

GGs University, IT BLOCK, INDIRA GANDHI DELHI TECHNICAL UNIVERSITY FOR WOMEN, Lothian Rd, Kashmere Gate, Delhi, 110006, India


Lat 28.663648°

Long 77.232574°

31/05/22 03:46 PM





 GPS Map Camera



## Delhi, Delhi, India

GGG University, IT BLOCK, INDIRA GANDHI DELHI TECHNICAL UNIVERSITY FOR WOMEN, Lothian Rd, Kashmere Gate, Delhi, 110006, India

Lat 28.663843°

Long 77.232796°

31/05/22 03:46 PM





GPS Map Camera



**New Delhi, Delhi, India**

1669, Lothian Rd, Kashmere Gate, New Delhi, Delhi  
110006, India

Lat 28.664059°

Long 77.232422°

01/06/22 12:58 PM





GPS Map Camera



**New Delhi, Delhi, India**


1669, Lothian Rd, Kashmere Gate, New Delhi, Delhi  
110006, India

Lat 28.664035°

Long 77.232522°

01/06/22 01:00 PM





GPS Map Camera



## Delhi, Delhi, India

GGG University, IT BLOCK, INDIRA GANDHI DELHI TECHNICAL UNIVERSITY FOR WOMEN, Lothian Rd, Kashmere Gate, Delhi, 110006, India

Lat 28.66399°

Long 77.232536°

01/06/22 01:00 PM